














Dezember 20...
01.12. - 31.12.

Qualitätsmonitoring der Verfügbarkeit von Webdiensten der INSPIRE-Zentrale

INSPIRE

INSPIRE-WFS BB Adressen Hauskoordinaten		99.95%
INSPIRE Download Service: Area Management, Restriction, Regulation Zones and Reporting Units / bewirtschaftete Teichflächen in Brandenburg		99.83%
INSPIRE Download Service: Area Management, Restriction, Regulation Zones and Reporting Units / Maränengewässer in Brandenburg		99.82%
INSPIRE Download Service: Area Management, Restriction, Regulation Zones and Reporting Units / Bodenordnungs- und Flurbereinigungsverfahren im Land Brandenburg		99.81%
INSPIRE-WFS BB Verwaltungseinheiten ALKIS		99.95%
INSPIRE-WFS BB Verwaltungseinheiten ATKIS Basis-DLM		99.95%
WFS-BR-NATRAUM		100.00%
INSPIRE-WFS BB Flurstücke/Grundstücke ALKIS		99.95%
INSPIRE Download Service: Environmental Monitoring Facilities / Schaderegermonitoring im Land Brandenbur		99.81%
WFS-GEHG-ARTESER		99.83%
WFS-GEHG-HYK50		99.85%
WFS-GEHG-UGK300		99.81%
WFS-GECORE-EEM		99.85%

WFS-GECORE-GK25		99.68%
WFS-GECORE-GUEK100		99.84%
WFS-GECORE-GUEK300		99.83%
WFS-GECORE-QUARTAER		99.83%
INSPIRE-WFS BB Geografische Bezeichnungen ALKIS		99.92%
INSPIRE-WFS BB Geografische Bezeichnungen ATKIS Basis-DLM		99.94%
WFS-HB-BBK		100.00%
INSPIRE-WFS BB Hydro - Netzwerk ATKIS Basis- DLM		99.95%
INSPIRE-WFS BB Hydro - Physische Gewässer ALKIS		99.95%
INSPIRE-WFS BB Hydro - Physische Gewässer ATKIS Basis-DLM		99.97%
INSPIRE Download Service: Protected Sites / Schutzgebiete des Landes Brandenburg		99.85%
WFS-SD-ARTEN		100.00%
WFS-SO-BASEN		100.00%
WFS-SO-BK50		100.00%
WFS-SO-BOARTEN		100.00%
WFS-SO-BOBEWEGUNG		100.00%
WFS-SO-BOBINDUNG		100.00%
WFS-SO-BOEROSIONWI		100.00%
WFS-SO-BOERTRAG		100.00%
WFS-SO-BOSCHWERM1M		99.99%
WFS-SO-BOSCHERMGW		100.00%
WFS-SO-BOSCHWERM		100.00%
WFS-SO-BUEK300		100.00%
WFS-SO-CVORR		100.00%
WFS-SO-GEOTHERM		100.00%
WFS-SO-HUMUS		100.00%
WFS-SO-RETENTION		100.00%
WFS-SO-SORPTION		100.00%

WFS-SO-SUBSTRATE							100.00%
WFS-SO-VERN							100.00%
WFS-SO-WAERMELEITF							100.00%
INSPIRE-WFS BB Verkehrsnetze ALKIS							99.95%
INSPIRE-WFS BB Verkehrsnetze ATKIS Basis-DLM							99.95%
HTTP isk-lb-http-wfs- inspire-lbgr- elementgehalte							99.95%
INSPIRE-WMS BB Adressen Hauskoordinaten							99.95%
INSPIRE View Service: Area Management, Restriction, Regulation Zones and Reporting Units / bewirtschaftete Teichflächen in Brandenburg							99.81%
INSPIRE View Service: Area Management, Restriction, Regulation Zones and Reporting Units / Maränengewässer in Brandenburg							99.81%
INSPIRE View Service: Area Management, Restriction, Regulation Zones and Reporting Units / Bodenordnungs- und Flurbereinigungsverfahren im Land Brandenburg							99.79%
INSPIRE-WMS BB Verwaltungseinheiten ALKIS							99.95%
INSPIRE-WMS BB Verwaltungseinheiten ATKIS Basis-DLM							99.97%
WMS-BR-NATRAUM							100.00%
INSPIRE-WMS BB Flurstücke/Grundstücke ALKIS							99.95%
INSPIRE View Service: Environmental Monitoring Facilities / Schaderegermonitoring im Land Brandenburg							99.81%
WMS-GEHG-ARTESER							99.83%
WMS-GEHG-HYK50							99.84%
WMS-GEHG-UGK300							99.82%
WMS-GECORE-EEM							99.85%
WMS-GECORE- GUEK100							99.80%
WMS-GECORE- GUEK300							99.83%

WMS-GECORE- QUARTAER		99.83%
INSPIRE-WMS BB Geografische Bezeichnungen ALKIS		99.95%
INSPIRE-WMS BB Geografische Bezeichnungen ATKIS Basis-DLM		99.97%
WMS-HB-BBK		100.00%
INSPIRE-WMS BB Hydro - Netzwerk ATKIS Basis- DLM		99.95%
INSPIRE-WMS BB Hydro - Physische Gewässer ALKIS		99.95%
INSPIRE-WMS BB Hydro - Physische Gewässer ATKIS Basis-DLM		99.95%
INSPIRE View Service: Protected Sites / Schutzgebiete des Landes Brandenburg		99.84%
WMS-SD-ARTEN		100.00%
WMS-SO-BASEN		99.99%
WMS-SO-BK50		100.00%
WMS-SO-BOARTEN		100.00%
WMS-SO- BOBEWEGUNG		100.00%
WMS-SO-BOBINDUNG		99.99%
WMS-SO- BOEROSIONWI		99.99%
WMS-SO-BOERTRAG		100.00%
WMS-SO- BOSCHWERM1M		99.99%
WMS-SO- BOSCHERMGW		99.99%
WMS-SO- BOSCHWERM MOBEN		99.99%
WMS-SO-BUEK300		99.98%
WMS-SO-CVORR		99.99%
WMS-SO-GEOTHERM		100.00%
WMS-SO-HUMUS		100.00%
WMS-SO-RETENTION		100.00%
WMS-SO-SORPTION		100.00%
WMS-SO-SUBSTRATE		100.00%
WMS-SO-VERN		100.00%
WMS-SO- WAERMELEITF		99.99%

INSPIRE-WMS BB Verkehrsnetze ALKIS						99.95%
INSPIRE-WMS BB Verkehrsnetze ATKIS Basis-DLM						99.95%
HTTP isk-lb-http-wms- inspire-lbgr- elementgehalte						99.95%
WCS-LBGR-BORELIEF						99.94%
WCS-LBGR- BOWASSVERH						99.94%
WFS-MIK-BRANDKAT						99.94%
WFS-LAVG-APOTHEKEN						99.94%
WFS-LAVG- GESSCHULEN						99.94%
WFS-LBGR-BERGBAU						99.94%
WFS-LBGR- BOARTSUBSTR						99.94%
WFS-LBGR- BOBASENSORP						99.94%
WFS-LBGR-BOEROSION						99.94%
WFS-LBGR-BOERTRAG						99.94%
WFS-LBGR- BOGEOthermie						99.93%
WFS-LBGR- BOGRABLOECHER						99.94%
WFS-LBGR- BOHUMUSKOHL						99.94%
WFS-LBGR-BOKARTEN						99.94%
WFS-LBGR-BORELIEF						99.94%
WFS-LBGR- BOSCHWERM						99.94%
WFS-LBGR- BOWASSVERH						99.94%
WFS-LBGR-GK						99.94%
WFS-LBGR-HGK						99.94%
WFS-LFU-ARTEN						99.94%
WFS-LFU-BBK						99.94%
WFS-LFU-BTLNCIR						99.94%
WFS-LFU-LAERM						99.94%
WFS-LFU-BDF						99.94%
WFS-LFU-BIMSCHG						99.94%
WFS-LFU-DEPO						99.94%
WFS-LFU-IED						99.94%
WFS-LFU-NATRAUM						99.94%

WFS-LFU-SCHUTZG					99.94%
WFS-LFU-WKA					99.94%
WFS-MIK-BEHVZ					99.94%
WFS-LGB-OEBVI					99.94%
WFS Klassifiziertes Straßennetz BB					99.94%
WFS-LS- ZAEHLSTELLEN					99.94%
WFS-ZDPOL-POLBB					99.94%
WFS-VG-BB					99.94%
WMS-MIK-BRANDKAT					99.94%
WMS-LAVG- APOTHEKEN					99.94%
WMS-LAVG- GESSCHULEN					99.94%
WMS-LBGR-BERGBAU					99.94%
WMS-LBGR- BOARTSUBSTR					99.94%
WMS-LBGR- BOBASENSORP					99.94%
WMS-LBGR- BOEROSION					99.94%
WMS-LBGR-BOERTRAG					99.94%
WMS-LBGR- BOGEOthermie					99.94%
WMS-LBGR- BOGRABLOECHER					99.94%
WMS-LBGR- BOHUMUSKOHL					99.94%
WMS-LBGR-BOKARTEN					99.94%
WMS-LBGR-BORELIEF					99.94%
WMS-LBGR- BOSCHWERM					99.94%
WMS-LBGR- BOWASSVERH					99.94%
WMS-LBGR-GK					99.93%
WMS-LBGR-HGK					99.94%
WMS-LFU-ARTEN					99.94%
WMS-LFU-BBK					99.92%
WMS-LFU-BTLNCIR					99.90%
WMS-LFU-LAERM					99.94%
WMS-LFU-BDF					99.94%
WMS-LFU-BIMSCHG					99.94%
WMS-LFU-DEPO					99.94%

WMS-LFU-IED						99.94%
WMS-LFU-NATRAUM						99.94%
WMS-LFU-SCHUTZG						99.94%
WMS-LFU-WKA						99.94%
WMS-MIK-BEHVZ						99.94%
WMS-LGB-OEBVI						99.94%
WMS Klassifiziertes Straßennetz BB						99.94%
WMS-LS- ZAEHLSTELLEN						99.94%
WMS-ZDPOL-POLBB						99.94%
WFS-ALKIS-SF-BB						99.93%
WMS-ALKIS-BB						99.94%
WFS-ATKIS-BDLM-SF- BB						99.94%
Zusammenfassung						99.94%

Verfügbarkeitsschwellen

≥ 99.0%
 ≥ 95.0%
 < 95.0%

Farben der Zeitleiste

OK
 WARN
 KRIT
 UNBEKANNT
 unetige Verfügbarkeit
 Serverausfall
 Wartungszeit
 ungemonitor

Weitere Informationen erhalten Sie beim Kundenservice der LGB
 (kundenservice@inspire.brandenburg.de · Telefon: +49 331 8844-123 oder unter www.inspire.brandenburg.de)