Jahr 2022
01.01. - 31.12.

Qualitätsmonitoring der Verfügbarkeit von Webdiensten der INSPIRE-Zentrale

INSPIRE

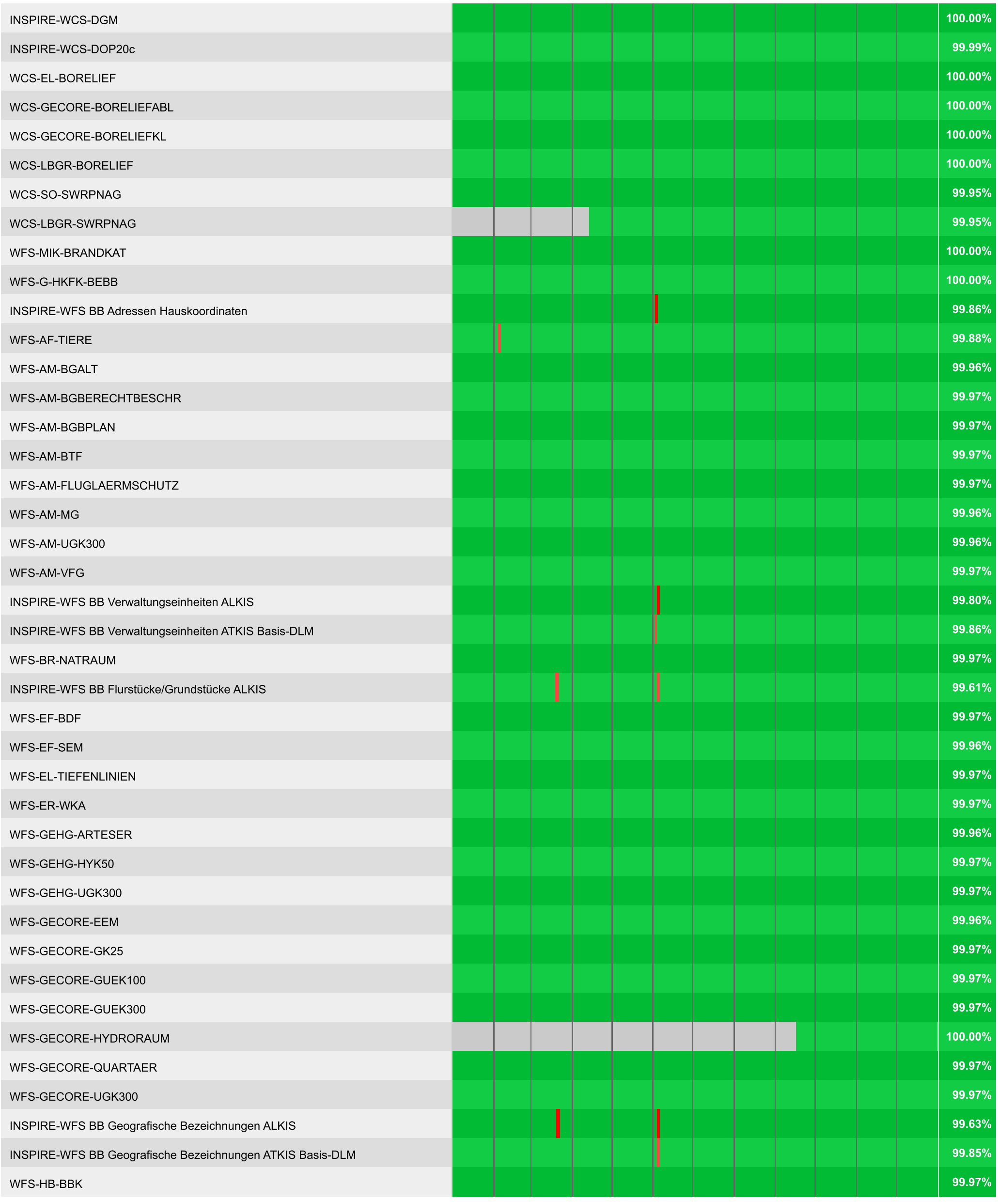

WFS-HH-FLUGLAERM2007	99.97%
WFS-HH-FLUGLAERM2012	99.97%
WFS-HH-FLUGLAERM2017	99.97%
WFS-HH-LAERMKBB2012	99.96%
WFS-HH-LAERMKBB2017	99.96%
WFS-HH-LAERMKBB2022	100.00%
WFS-HH-LAERMKPDM2012	99.96%
WFS-HH-LAERMKPDM2017	99.97%
INSPIRE-WFS BB Hydro - Netzwerk ATKIS Basis-DLM	99.86%
INSPIRE-WFS BB Hydro - Physische Gewässer ALKIS	99.86%
INSPIRE-WFS BB Hydro - Physische Gewässer ATKIS Basis-DLM	99.86%
WFS-PF-BGBETRIEB	99.96%
WFS-PF-BHKW	99.96%
WFS-PF-BIMSCHG	99.97%
WFS-PF-GFA	99.97%
WFS-PF-IED	99.97%
WFS-PLU-BKTCOTTBUSNORD	99.96%
WFS-PLU-BKTJAENSCHWALDE	99.93%
WFS-PLU-BKTWELZOWI	99.96%
WFS-PLU-BKTWELZOWII	99.96%
WFS-PLU-RPRSPROHV	100.00%
WFS-PLU-TRGSPPROHV	100.00%
WFS-PLU-TRGSPUMBAR	100.00%
WFS-PLU-TRPRSLAUSP	100.00%
WFS-PS-SCHUTZG	99.97%
WFS-SD-ARTEN	99.97%
WFS-SO-BASEN	99.96%
WFS-SO-BK50	99.97%
WFS-SO-BOARTEN	99.97%
WFS-SO-BOBEWEGUNG	99.96%
WFS-SO-BOBINDUNG	99.97%
WFS-SO-BOEROSIONWI	99.97%
WFS-SO-BOERTRAG	99.97%
WFS-SO-BOSCHWERM1M	99.97%
WFS-SO-BOSCHERMGWF	99.97%
WFS-SO-BOSCHWERMOBEN	99.97%
WFS-SO-BUEK300	99.97%
WFS-SO-CVORR	99.97%
WFS-SO-ELEMENTOBEN	99.97%
WFS-SO-ELEMENTUNTEN	99.97%
WFS-SO-GEOTHERM	99.97%
WFS-SO-HUMUS	99.97%
WFS-SO-MKBODENFORM	99.97%
WFS-SO-MMK	99.94%
WFS-SO-RETENTION	99.97%
WFS-SO-SORPTION	99.97%
WFS-SO-STOEIGEWK	99.96%
WFS-SO-SUBSTRATE	99.97%
WFS-SO-VERDICHT	99.97%
WFS-SO-VERN	99.97%

WFS-SO-WAERMELEITF	99.97%
WFS-SUVECTOR-ZAEHLSTELLEN	100.00%
INSPIRE-WFS BB Verkehrsnetze ALKIS	99.86%
INSPIRE-WFS BB Verkehrsnetze ATKIS Basis-DLM	99.86%
WFS-TNRO-STRASSENNETZ	99.97%
WFS-USEMF-DEPO	99.97%
WFS-USGOVSERV-APOTHEKEN	99.97%
WFS-USGOVSERV-AUFGABENTRAEGER	99.97%
WFS-USGOVSERV-BHVZ	99.97%
WFS-USGOVSERV-FEUERWEHREN	99.97%
WFS-USGOVSERV-KATSV	99.96%
WFS-USGOVSERV-LRSTANDORTE	99.97%
WFS-USGOVSERV-NEFNAS	99.97%
WFS-USGOVSERV-OEBVI	99.83%
WFS-USGOVSERV-POLBB	99.97%
WFS-USGOVSERV-RETTG	99.98%
WFS-USGOVSERV-RLSTELLEN	99.97%
WFS-USGOVSERV-RWSTANDORTE	99.97%
WFS-USGOVSERV-SBVDSS	99.98%
WFS-USGOVSERV-SCHULEN	99.97%
WFS-LAVG-APOTHEKEN	100.00%
WFS-LAVG-GESSCHULEN	100.00%
WFS-LBGR-BERGBAU	100.00%
WFS-LBGR-BOARTSUBSTR	100.00%
WFS-LBGR-BOBASENSORP	100.00%
WFS-LBGR-BOEROSION	100.00%
WFS-LBGR-BOERTRAG	100.00%
WFS-LBGR-BOGEOTHERMIE	100.00%
WFS-LBGR-BOGRABLOECHER	100.00%
WFS-LBGR-BOHUMUSKOHL	100.00%
WFS-LBGR-BOKARTEN	100.00%
WFS-LBGR-BORELIEF	100.00%
WFS-LBGR-BOSCHWERM	100.00%
WFS-LBGR-BOWASSVERH	100.00%
WFS-LBGR-ELEMENTGEHALTE	100.00%
WFS-LBGR-GK	100.00%
WFS-LBGR-HGK	100.00%
WFS-LBGR-MOORKARTE	99.98%
WFS-LBGR-VERDICHTEMPFINDL	100.00%
WFS-LFU-ARTEN	100.00%
WFS-LFU-BBK	100.00%
WFS-LFU-BTLNCIR	100.00%
WFS-LFU-LAERM	100.00%
WFS-LFU-BDF	100.00%
WFS-LFU-BIMSCHG	100.00%
WFS-LFU-DEPO	100.00%
WFS-LFU-IED	100.00%
WFS-LFU-NATRAUM	100.00%
WFS-LFU-SCHUTZG	100.00%
WFS-LFU-WKA	100.00%

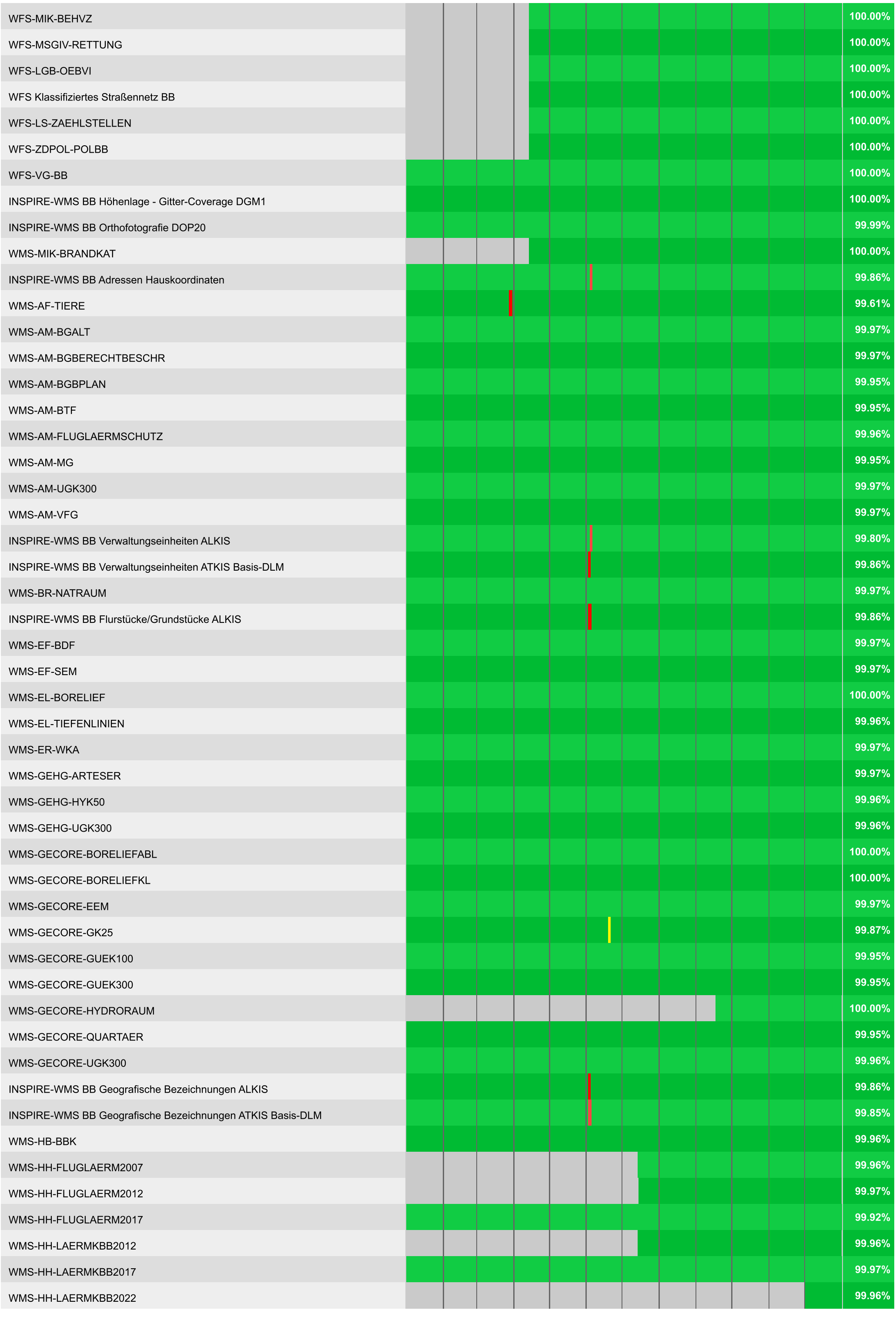
WFS-MIK-BEHVZ 100.00%
WFS-MSGIV-RETTUNG 100.00%
WFS-LGB-OEBVI 100.00%
WFS Klassifiziertes Straßennetz BB 100.00%
WFS-LS-ZAEHLSTELLEN 100.00%
WFS-ZDPOL-POLBB 100.00%
WFS-VG-BB 100.00%
INSPIRE-WMS BB Höhenlage - Gitter-Coverage DGM1 100.00%
INSPIRE-WMS BB Orthofotografie DOP20 99.99%
WMS-MIK-BRANDKAT 100.00%
INSPIRE-WMS BB Adressen Hauskoordinaten 99.86%
WMS-AF-TIERE 99.61%
WMS-AM-BGALT 99.97%
WMS-AM-BGBERECHTBESCHR 99.97%
WMS-AM-BGBPLAN 99.95%
WMS-AM-BTF 99.95%
WMS-AM-FLUGLAERMSCHUTZ 99.96%
WMS-AM-MG 99.95%
WMS-AM-UGK300 99.97%
WMS-AM-VFG 99.97%
INSPIRE-WMS BB Verwaltungseinheiten ALKIS 99.80%
INSPIRE-WMS BB Verwaltungseinheiten ATKIS Basis-DLM 99.86%
WMS-BR-NATRAUM 99.97%
INSPIRE-WMS BB Flurstücke/Grundstücke ALKIS 99.86%
WMS-EF-BDF 99.97%
WMS-EF-SEM 99.97%
WMS-EL-BORELIEF 100.00%
WMS-EL-TIEFENLINIEN 99.96%
WMS-ER-WKA 99.97%
WMS-GEHG-ARTESER 99.97%
WMS-GEHG-HYK50 99.96%
WMS-GEHG-UGK300 99.96%
WMS-GECORE-BORELIEFABL 100.00%
WMS-GECORE-BORELIEFKL 100.00%
WMS-GECORE-EEM 99.97%
WMS-GECORE-GK25 99.87%
WMS-GECORE-GUEK100 99.95%
WMS-GECORE-GUEK300 99.95%
WMS-GECORE-HYDRORAUM 100.00%
WMS-GECORE-QUARTAER 99.95%
WMS-GECORE-UGK300 99.96%
INSPIRE-WMS BB Geografische Bezeichnungen ALKIS 99.86%
INSPIRE-WMS BB Geografische Bezeichnungen ATKIS Basis-DLM 99.85%
WMS-HB-BBK 99.96%
WMS-HH-FLUGLAERM2007 99.96%
WMS-HH-FLUGLAERM2012 99.97%
WMS-HH-FLUGLAERM2017 99.92%
WMS-HH-LAERMKBB2012 99.96%
WMS-HH-LAERMKBB2017 99.97%
WMS-HH-LAERMKBB2022 99.96%

WMS-HH-LAERMKPDM2012	99.93%
WMS-HH-LAERMKPDM2017	99.97%
INSPIRE-WMS BB Hydro - Netzwerk ATKIS Basis-DLM	99.86%
INSPIRE-WMS BB Hydro - Physische Gewässer ALKIS	99.86%
INSPIRE-WMS BB Hydro - Physische Gewässer ATKIS Basis-DLM	99.86%
WMS-PF-BGBETRIEB	99.97%
WMS-PF-BHKW	99.91%
WMS-PF-BIMSCHG	99.95%
WMS-PF-GFA	99.97%
WMS-PF-IED	99.92%
WMS-PLU-BKTCOTTBUSNORD	99.95%
WMS-PLU-BKTJAENSCHWALDE	99.96%
WMS-PLU-BKTWELZOWI	99.93%
WMS-PLU-BKTWELZOWII	99.95%
WMS-PLU-RPRSPROHV	100.00%
WMS-PLU-TRGSPPROHV	100.00%
WMS-PLU-TRGSPUMBAR	100.00%
WMS-PLU-TRPRSLAUSP	100.00%
WMS-PS-SCHUTZG	99.97%
WMS-SD-ARTEN	99.96%
WMS-SO-BASEN	99.97%
WMS-SO-BK50	99.97%
WMS-SO-BOARTEN	99.97%
WMS-SO-BOBEWEGUNG	99.97%
WMS-SO-BOBINDUNG	99.96%
WMS-SO-BOEROSIONWI	99.97%
WMS-SO-BOERTRAG	99.97%
WMS-SO-BOSCHWERM1M	99.97%
WMS-SO-BOSCHERMGWF	99.97%
WMS-SO-BOSCHWERMOBEN	99.97%
WMS-SO-BUEK300	99.96%
WMS-SO-CVORR	99.97%
WMS-SO-ELEMENTOBEN	99.97%
WMS-SO-ELEMENTUNTEN	99.97%
WMS-SO-GEOTHERM	99.97%
WMS-SO-HUMUS	99.97%
WMS-SO-MKBODENFORM	99.97%
WMS-SO-MMK	99.97%
WMS-SO-RETENTION	99.97%
WMS-SO-SORPTION	99.96%
WMS-SO-STOEIGEWK	99.97%
WMS-SO-SUBSTRATE	99.96%
WMS-SO-VERDICHT	99.97%
WMS-SO-VERN	99.97%
WMS-SO-WAERMELEITF	99.97%
WMS-SUVECTOR-ZAEHLSTELLEN	100.00%
INSPIRE-WMS BB Verkehrsnetze ALKIS	99.86%
INSPIRE-WMS BB Verkehrsnetze ATKIS Basis-DLM	99.86%
WMS-TNRO-STRASSENNETZ	99.78%
WMS-USEMF-DEPO	99.97%

WMS-USGOVSERV-APOTHEKEN	99.94%
WMS-USGOVSERV-AUFGABENTRAEGER	99.97%
WMS-USGOVSERV-BHVZ	99.97%
WMS-USGOVSERV-FEUERWEHREN	99.97%
WMS-USGOVSERV-KATSV	99.96%
WMS-USGOVSERV-LRSTANDORTE	99.97%
WMS-USGOVSERV-NEFNAS	99.97%
WMS-USGOVSERV-OEBVI	99.84%
WMS-USGOVSERV-POLBB	99.96%
WMS-USGOVSERV-RETTG	99.98%
WMS-USGOVSERV-RLSTELLEN	99.97%
WMS-USGOVSERV-RWSTANDORTE	99.97%
WMS-USGOVSERV-SBVDSS	99.97%
WMS-USGOVSERV-SCHULEN	99.94%
WMS-LAVG-APOTHEKEN	100.00%
WMS-LAVG-GESSCHULEN	100.00%
WMS-LBGR-BERGBAU	100.00%
WMS-LBGR-BOARTSUBSTR	100.00%
WMS-LBGR-BOBASENSORP	100.00%
WMS-LBGR-BOEROSION	100.00%
WMS-LBGR-BOERTRAG	100.00%
WMS-LBGR-BOGEOTHERMIE	100.00%
WMS-LBGR-BOGRABLOECHER	100.00%
WMS-LBGR-BOHUMUSKOHL	100.00%
WMS-LBGR-BOKARTEN	100.00%
WMS-LBGR-BORELIEF	100.00%
WMS-LBGR-BOSCHWERM	100.00%
WMS-LBGR-BOWASSVERH	100.00%
WMS-LBGR-ELEMENTGEHALTE	100.00%
WMS-LBGR-GK	100.00%
WMS-LBGR-HGK	100.00%
WMS-LBGR-MOORKARTE	100.00%
WMS-SO-SWRPNAG	99.99%
WMS-LBGR-SWRPNAG	99.99%
WMS-LBGR-VERDICHTEMPFINDL	100.00%
WMS-LFU-ARTEN	100.00%
WMS-LFU-BBK	99.96%
WMS-LFU-BTLNCIR	99.99%
WMS-LFU-LAERM	100.00%
WMS-LFU-BDF	100.00%
WMS-LFU-BIMSCHG	100.00%
WMS-LFU-DEPO	100.00%
WMS-LFU-IED	100.00%
WMS-LFU-NATRAUM	100.00%
WMS-LFU-SCHUTZG	100.00%
WMS-LFU-WKA	100.00%
WMS-MIK-BEHVZ	100.00%
WMS-MSGIV-RETTUNG	100.00%
WMS-LGB-OEBVI	100.00%
WMS Klassifiziertes Straßennetz BB	100.00%

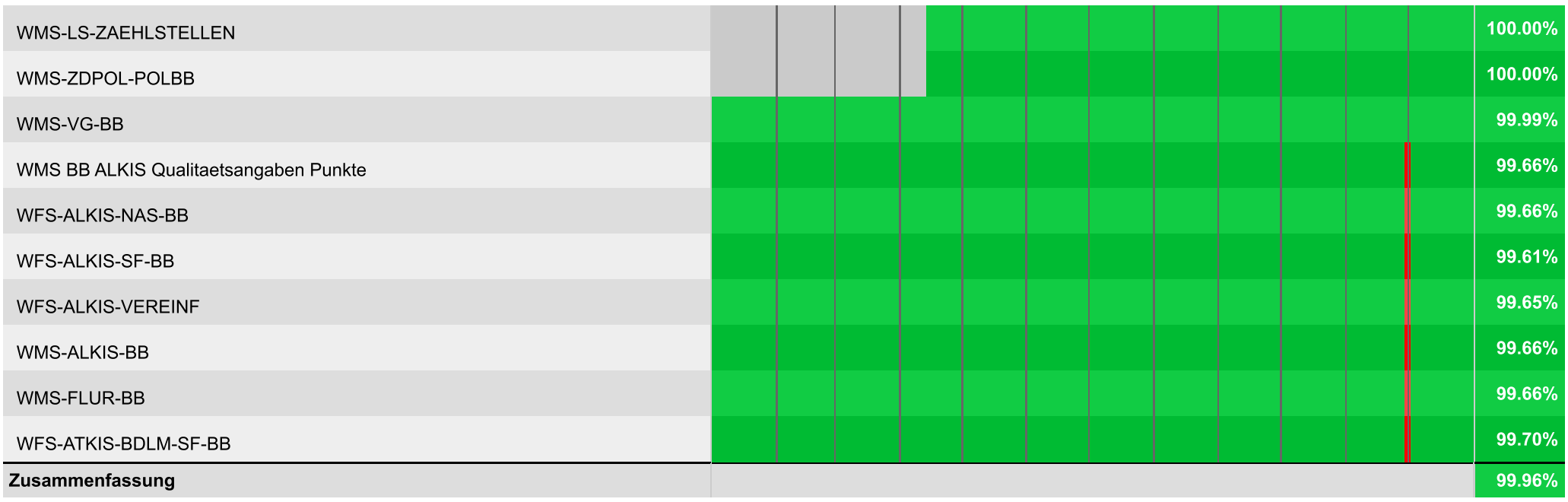

Verfügbarkeitsschwellen

≥ 99.0% ≥ 95.0% < 95.0%

Farben der Zeitleiste

OK WARN KRIT UNBEKANNT unstetige Verfügbarkeit Serverausfall Wartungszeit ungemonitort