






















KW52 2021
27.12. - 02.01.

Qualitätsmonitoring der Verfügbarkeit von Webdiensten der INSPIRE-Zentrale

INSPIRE

INSPIRE-WCS-DGM		99.92%
INSPIRE-WCS-DOP20c		99.95%
WCS-EL-BORELIEF		99.90%
WCS-GECORE-BORELIEFABL		100.00%
WCS-GECORE-BORELIEFKL		100.00%
WCS-LBGR-BORELIEF		99.92%
WCS-LBGR-BOWASSVERH		100.00%
WCS-SO-SWRPNAG		100.00%
WCS-LBGR-SWRPNAG		99.95%
WFS-MIK-BRANDKAT		99.92%
WFS-G-HKFK-BEBB		99.96%
INSPIRE-WFS BB Adressen Hauskoordinaten		100.00%
WFS-AF-TIERE		100.00%
WFS-AM-BGALT		99.98%
WFS-AM-BGBERECHTBESCHR		100.00%
WFS-AM-BGBPLAN		100.00%
WFS-AM-BTF		99.91%
WFS-AM-FLUGLAERMSCHUTZ		99.93%
WFS-AM-MG		99.93%
WFS-AM-UGK300		100.00%
WFS-AM-VFG		100.00%
INSPIRE-WFS BB Verwaltungseinheiten ALKIS		99.94%

INSPIRE-WFS BB Verwaltungseinheiten ATKIS Basis-DLM		99.94%
WFS-BR-NATRAUM		99.93%
INSPIRE-WFS BB Flurstücke/Grundstücke ALKIS		99.89%
WFS-EF-BDF		99.93%
WFS-EF-SEM		99.92%
WFS-EL- TIEFENLINIEN		100.00%
WFS-ER-WKA		100.00%
WFS-GEHG-ARTESER		99.92%
WFS-GEHG-HYK50		99.93%
WFS-GEHG-UGK300		99.93%
WFS-GECORE-EEM		100.00%
WFS-GECORE-GK25		100.00%
WFS-GECORE- GUEK100		99.92%
WFS-GECORE- GUEK300		99.98%
WFS-GECORE- QUARTAER		99.93%
WFS-GECORE- UGK300		99.90%
INSPIRE-WFS BB Geografische Bezeichnungen ALKIS		99.77%
INSPIRE-WFS BB Geografische Bezeichnungen ATKIS Basis-DLM		99.98%
WFS-HB-BBK		99.92%
WFS-HH- FLUGLAERM2017		100.00%
WFS-HH- LAERMKBB2017		99.95%
WFS-HH- LAERMKPDM2017		99.96%
INSPIRE-WFS BB Hydro - Netzwerk ATKIS Basis-DLM		99.98%
INSPIRE-WFS BB Hydro - Physische Gewässer ALKIS		100.00%
INSPIRE-WFS BB Hydro - Physische Gewässer ATKIS Basis-DLM		99.91%
WFS-PF-BGBETRIEB		100.00%
WFS-PF-BHKW		99.91%

WFS-PF-BIMSCHG									99.96%
WFS-PF-GFA									100.00%
WFS-PF-IED									99.90%
WFS-PS-SCHUTZG									99.96%
WFS-SD-ARTEN									100.00%
WFS-SO-BASEN									99.96%
WFS-SO-BK50									100.00%
WFS-SO-BOARTEN									100.00%
WFS-SO-BOBEWEGUNG									100.00%
WFS-SO-BOBINDUNG									99.91%
WFS-SO-BOEROSIONWI									99.96%
WFS-SO-BOERTRAG									99.98%
WFS-SO-BOSCHWERM1M									99.92%
WFS-SO-BOSCHERMGW									99.93%
WFS-SO-BOSCHWERMObEN									99.94%
WFS-SO-BUEK300									100.00%
WFS-SO-CVORR									100.00%
WFS-SO-ELEMENTObEN									100.00%
WFS-SO-ELEMENTUNTEN									99.98%
WFS-SO-GEOTHERM									99.95%
WFS-SO-HUMUS									99.92%
WFS-SO-MKBODENFORM									99.91%
WFS-SO-MMK									99.97%
WFS-SO-RETENTION									99.96%
WFS-SO-SORPTION									99.92%
WFS-SO-STOEIGEWK									99.98%
WFS-SO-SUBSTRATE									99.91%
WFS-SO-VERDICHT									100.00%
WFS-SO-VERN									100.00%
WFS-SO-WAERMELEITF									99.95%
INSPIRE-WFS BB Verkehrsnetze ALKIS									100.00%

INSPIRE-WFS BB Verkehrsnetze ATKIS Basis-DLM		100.00%
WFS-TNRO- STRASSENNETZ		99.96%
WFS-USEMF-DEPO		99.94%
WFS-USGOVSERV- APOTHEKEN		100.00%
WFS-USGOVSERV- AUFGABENTRAEGER		100.00%
WFS-USGOVSERV- BHVZ		100.00%
WFS-USGOVSERV- FEUERWEHREN		100.00%
WFS-USGOVSERV- KATSV		100.00%
WFS-USGOVSERV- LRSTANDORTE		99.98%
WFS-USGOVSERV- NEFNAS		100.00%
WFS-USGOVSERV- OEBVI		100.00%
WFS-USGOVSERV- POLBB		99.98%
WFS-USGOVSERV- RLSTELLEN		100.00%
WFS-USGOVSERV- RWSTANDORTE		99.92%
WFS-USGOVSERV- SCHULEN		99.92%
WFS-LAVG- APOTHEKEN		100.00%
WFS-LAVG- GESSCHULEN		100.00%
WFS-LBGR-BERGBAU		100.00%
WFS-LBGR- BOARTSUBSTR		100.00%
WFS-LBGR- BOBASENSORP		99.95%
WFS-LBGR- BOEROSION		100.00%
WFS-LBGR- BOERTRAG		99.92%
WFS-LBGR- BOGEOthermie		99.92%
WFS-LBGR- BOGRABLOECHER		99.95%
WFS-LBGR- BOHUMUSKOHL		100.00%
WFS-LBGR- BOKARTEN		99.92%
WFS-LBGR-BORELIEF		100.00%
WFS-LBGR- BOSCHWERM		99.92%

WFS-LBGR-BOWASSVERH									100.00%
WFS-LBGR-ELEMENTGEHALTE									99.92%
WFS-LBGR-GK									99.94%
WFS-LBGR-HGK									100.00%
WFS-LBGR-VERDICHTEMPFINDL									100.00%
WFS-LFU-ARTEN									100.00%
WFS-LFU-BBK									99.92%
WFS-LFU-BTLNCIR									100.00%
WFS-LFU-LAERM									99.95%
WFS-LFU-BDF									100.00%
WFS-LFU-BIMSCHG									100.00%
WFS-LFU-DEPO									100.00%
WFS-LFU-IED									99.92%
WFS-LFU-NATRAUM									100.00%
WFS-LFU-SCHUTZG									99.96%
WFS-LFU-WKA									99.96%
WFS-MIK-BEHVZ									99.92%
WFS-LGB-OEBVI									100.00%
WFS Klassifiziertes Straßennetz BB									99.91%
WFS-LS-ZAEHLSTELLEN									100.00%
WFS-ZDPOL-POLBB									100.00%
WFS-VG-BB									99.93%
INSPIRE-WMS BB Höhenlage - Gitter- Coverage DGM1									100.00%
INSPIRE-WMS BB Orthofotografie DOP20									100.00%
WMS-MIK-BRANDKAT									100.00%
INSPIRE-WMS BB Adressen Hauskoordinaten									100.00%
WMS-AF-TIERE									99.92%
WMS-AM-BGALT									99.95%
WMS-AM-BGBERECHTBESCHR									99.98%
WMS-AM-BGBPLAN									99.93%
WMS-AM-BTF									99.96%

WMS-AM-FLUGLAERMSCHUTZ		100.00%
WMS-AM-MG		100.00%
WMS-AM-UGK300		99.92%
WMS-AM-VFG		100.00%
INSPIRE-WMS BB Verwaltungseinheiten ALKIS		99.93%
INSPIRE-WMS BB Verwaltungseinheiten ATKIS Basis-DLM		99.94%
WMS-BR-NATRAUM		99.92%
INSPIRE-WMS BB Flurstücke/Grundstücke ALKIS		99.96%
WMS-EF-BDF		99.96%
WMS-EF-SEM		100.00%
WMS-EL-BORELIEF		100.00%
WMS-EL-TIEFENLINIEN		100.00%
WMS-ER-WKA		99.91%
WMS-GEHG-ARTESER		100.00%
WMS-GEHG-HYK50		99.98%
WMS-GEHG-UGK300		99.96%
WMS-GECORE-BORELIEFABL		100.00%
WMS-GECORE-BORELIEFKL		99.90%
WMS-GECORE-EEM		100.00%
WMS-GECORE-GK25		99.97%
WMS-GECORE-GUEK100		99.90%
WMS-GECORE-GUEK300		99.92%
WMS-GECORE-QUARTAER		99.92%
WMS-GECORE-UGK300		99.93%
INSPIRE-WMS BB Geografische Bezeichnungen ALKIS		100.00%
INSPIRE-WMS BB Geografische Bezeichnungen ATKIS Basis-DLM		99.91%
WMS-HB-BBK		100.00%
WMS-HH-FLUGLAERM2017		100.00%

WMS-HH-LAERMKBB2017		99.89%
WMS-HH-LAERMKPDM2017		99.91%
INSPIRE-WMS BB Hydro - Netzwerk ATKIS Basis-DLM		100.00%
INSPIRE-WMS BB Hydro - Physische Gewässer ALKIS		100.00%
INSPIRE-WMS BB Hydro - Physische Gewässer ATKIS Basis-DLM		100.00%
WMS-PF-BGBETRIEB		99.93%
WMS-PF-BHKW		100.00%
WMS-PF-BIMSCHG		99.92%
WMS-PF-GFA		100.00%
WMS-PF-IED		100.00%
WMS-PS-SCHUTZG		100.00%
WMS-SD-ARTEN		99.94%
WMS-SO-BASEN		99.94%
WMS-SO-BK50		100.00%
WMS-SO-BOARTEN		99.98%
WMS-SO-BOBEWEGUNG		100.00%
WMS-SO-BOBINDUNG		99.94%
WMS-SO-BOEROSIONWI		100.00%
WMS-SO-BOERTRAG		100.00%
WMS-SO-BOSCHWERM1M		99.93%
WMS-SO-BOSCHERMGW		100.00%
WMS-SO-BOSCHWERMObEN		99.93%
WMS-SO-BUEK300		99.92%
WMS-SO-CVORR		99.93%
WMS-SO-ELEMENTObEN		99.95%
WMS-SO-ELEMENTUNTEN		99.98%
WMS-SO-GEOTHERM		99.93%
WMS-SO-HUMUS		99.93%
WMS-SO-MKBODENFORM		99.92%

WMS-SO-MMK									100.00%
WMS-SO-RETENTION									99.93%
WMS-SO-SORPTION									99.94%
WMS-SO-STOEIGEWK									100.00%
WMS-SO-SUBSTRATE									99.93%
WMS-SO-VERDICHT									99.94%
WMS-SO-VERN									99.98%
WMS-SO-WAERMELEITF									99.95%
INSPIRE-WMS BB Verkehrsnetze ALKIS									99.93%
INSPIRE-WMS BB Verkehrsnetze ATKIS Basis-DLM									100.00%
WMS-TNRO- STRASSENNETZ									99.91%
WMS-USEMF-DEPO									99.97%
WMS-USGOVSERV- APOTHEKEN									100.00%
WMS-USGOVSERV- AUFGABENTRAEGER									99.91%
WMS-USGOVSERV- BHVZ									99.92%
WMS-USGOVSERV- FEUERWEHREN									100.00%
WMS-USGOVSERV- KATSV									99.96%
WMS-USGOVSERV- LRSTANDORTE									100.00%
WMS-USGOVSERV- NEFNAS									99.92%
WMS-USGOVSERV- OEBVI									100.00%
WMS-USGOVSERV- POLBB									100.00%
WMS-USGOVSERV- RLSTELLEN									99.95%
WMS-USGOVSERV- RWSTANDORTE									100.00%
WMS-USGOVSERV- SCHULEN									99.94%
WMS-LAVG- APOTHEKEN									100.00%
WMS-LAVG- GESSCHULEN									99.98%
WMS-LBGR- BERGBAU									99.92%
WMS-LBGR- BOARTSUBSTR									100.00%
WMS-LBGR- BOBASENSORP									99.92%

WMS-LBGR-BOEROSION										100.00%
WMS-LBGR-BOERTRAG										100.00%
WMS-LBGR-BOGEOthermie										99.93%
WMS-LBGR-BOGRABLOECHER										100.00%
WMS-LBGR-BOHUMUSKOHL										100.00%
WMS-LBGR-BOKARTEN										99.93%
WMS-LBGR-BORELIEF										100.00%
WMS-LBGR-BOSCHWERM										99.92%
WMS-LBGR-BOWASSVERH										99.98%
WMS-LBGR-ELEMENTGEHALTE										99.94%
WMS-LBGR-GK										99.98%
WMS-LBGR-HGK										100.00%
WMS-SO-SWRPNAG										99.98%
WMS-LBGR-SWRPNAG										99.97%
WMS-LBGR-VERDICHTTEMPFINDL										100.00%
WMS-LFU-ARTEN										100.00%
WMS-LFU-BBK										99.96%
WMS-LFU-BTLNCIR										99.92%
WMS-LFU-LAERM										99.93%
WMS-LFU-BDF										100.00%
WMS-LFU-BIMSCHG										100.00%
WMS-LFU-DEPO										99.91%
WMS-LFU-IED										100.00%
WMS-LFU-NATRAUM										99.93%
WMS-LFU-SCHUTZG										99.89%
WMS-LFU-WKA										99.90%
WMS-MIK-BEHVZ										100.00%
WMS-LGB-OEBVI										99.92%
WMS Klassifiziertes Straßennetz BB										99.90%
WMS-LS-ZAEHLSTELLEN										99.93%
WMS-ZDPOL-POLBB										100.00%

WMS-VG-BB									100.00%
WMS BB ALKIS Qualitaetsangaben Punkte									100.00%
WFS-ALKIS-NAS-BB									99.95%
WFS-ALKIS-SF-BB									99.93%
WFS-ALKIS-VEREINF									99.91%
WMS-ALKIS-BB									99.93%
WMS-FLUR-BB									100.00%
WFS-ATKIS-BDLM-SF- BB									99.92%
Zusammenfassung									99.96%

Verfügbarkeitsschwellen

≥ 99.0%
 ≥ 95.0%
 < 95.0%

Farben der Zeitleiste

OK
 WARN
 KRIT
 UNBEKANNT
 unstetige Verfügbarkeit
 Serverausfall
 Wartezeit
 ungemonitoriert

Weitere Informationen erhalten Sie beim Kundenservice der LGB
 (kundenservice@inspire.brandenburg.de · Telefon: +49 331 8844-123 oder unter www.inspire.brandenburg.de)