

KW47 2021
22.11. - 28.11.

Qualitätsmonitoring der Verfügbarkeit von
Webdiensten der INSPIRE-Zentrale

INSPIRE

WCS-EL-BORELIEF										100.00%
WCS-GECORE-BORELIEFABL										100.00%
WCS-GECORE-BORELIEFKL										100.00%
WCS-LBGR-BORELIEF										99.92%
WCS-LBGR-BOWASSVERH										99.92%
WCS-SO-SWRPNAG										100.00%
WCS-LBGR-SWRPNAG										99.92%
WFS-MIK-BRANDKAT										99.92%
WFS-G-HKFK-BEBB										99.92%
INSPIRE-WFS BB Adressen Hauskoordinaten										100.00%
WFS-AF-TIERE										100.00%
WFS-AM-BGALT										100.00%
WFS-AM-BGBERECHTBESCHR										99.96%
WFS-AM-BGBPLAN										100.00%
WFS-AM-BTF										100.00%
WFS-AM-FLUGLAERMSCHUTZ										100.00%
WFS-AM-MG										99.94%
WFS-AM-UGK300										100.00%
WFS-AM-VFG										99.93%
INSPIRE-WFS BB Verwaltungseinheiten ALKIS										99.97%
INSPIRE-WFS BB Verwaltungseinheiten ATKIS Basis-DLM										99.91%
WFS-BR-NATRAUM										100.00%

INSPIRE-WFS BB Flurstücke/Grundstücke ALKIS										99.97%
WFS-EF-BDF										100.00%
WFS-EF-SEM										99.98%
WFS-EL- TIEFENLINIEN										100.00%
WFS-ER-WKA										100.00%
WFS-GEHG-ARTESER										100.00%
WFS-GEHG-HYK50										100.00%
WFS-GEHG-UGK300										100.00%
WFS-GECORE-EEM										100.00%
WFS-GECORE-GK25										100.00%
WFS-GECORE- GUEK100										100.00%
WFS-GECORE- GUEK300										100.00%
WFS-GECORE- QUARTAER										100.00%
WFS-GECORE- UGK300										100.00%
INSPIRE-WFS BB Geografische Bezeichnungen ALKIS										99.83%
INSPIRE-WFS BB Geografische Bezeichnungen ATKIS Basis-DLM										99.95%
WFS-HB-BBK										99.98%
WFS-HH- FLUGLAERM2017										100.00%
WFS-HH- LAERMKBB2017										100.00%
WFS-HH- LAERMKPDM2017										99.93%
INSPIRE-WFS BB Hydro - Netzwerk ATKIS Basis-DLM										100.00%
INSPIRE-WFS BB Hydro - Physische Gewässer ALKIS										99.92%
INSPIRE-WFS BB Hydro - Physische Gewässer ATKIS Basis-DLM										100.00%
WFS-PF-BGBETRIEB										100.00%
WFS-PF-BHKW										100.00%
WFS-PF-BIMSCHG										100.00%
WFS-PF-GFA										100.00%

WFS-PF-IED									99.93%
WFS-PS-SCHUTZG									99.97%
WFS-SD-ARTEN									100.00%
WFS-SO-BASEN									100.00%
WFS-SO-BK50									99.97%
WFS-SO-BOARTEN									100.00%
WFS-SO-BOBEWEGUNG									99.93%
WFS-SO-BOBINDUNG									100.00%
WFS-SO-BOEROSIONWI									100.00%
WFS-SO-BOERTRAG									99.97%
WFS-SO-BOSCHWERM1M									100.00%
WFS-SO-BOSCHERMGW									100.00%
WFS-SO-BOSCHWERM									100.00%
WFS-SO-BUEK300									100.00%
WFS-SO-CVORR									100.00%
WFS-SO-ELEMENTO									99.97%
WFS-SO-ELEMENTUN									100.00%
WFS-SO-GEOTHERM									100.00%
WFS-SO-HUMUS									99.98%
WFS-SO-MKBODENF									99.98%
WFS-SO-MMK									100.00%
WFS-SO-RETENTION									100.00%
WFS-SO-SORPTION									100.00%
WFS-SO-STOEIGEWK									100.00%
WFS-SO-SUBSTRATE									100.00%
WFS-SO-VERN									100.00%
WFS-SO-WAERMELEITF									100.00%
INSPIRE-WFS BB Verkehrsnetze ALKIS									99.88%
INSPIRE-WFS BB Verkehrsnetze ATKIS Basis-DLM									100.00%
WFS-TNRO-STRASSEN									99.92%
WFS-USEMF-DEPO									100.00%

WFS-USGOVSERV- APOTHEKEN										100.00%
WFS-USGOVSERV- AUFGABENTRAEGER										100.00%
WFS-USGOVSERV- BHVZ										100.00%
WFS-USGOVSERV- KATSV										100.00%
WFS-USGOVSERV- LRSTANDORTE										100.00%
WFS-USGOVSERV- NEFNAS										100.00%
WFS-USGOVSERV- OEBVI										100.00%
WFS-USGOVSERV- POLBB										100.00%
WFS-USGOVSERV- RLSTELLEN										100.00%
WFS-USGOVSERV- RWSTANDORTE										99.95%
WFS-USGOVSERV- SCHULEN										99.97%
WFS-LAVG- APOTHEKEN										99.92%
WFS-LAVG- GESSCHULEN										99.92%
WFS-LBGR-BERGBAU										99.92%
WFS-LBGR- BOARTSUBSTR										99.92%
WFS-LBGR- BOBASENSORP										99.92%
WFS-LBGR- BOEROSION										99.92%
WFS-LBGR- BOERTRAG										99.92%
WFS-LBGR- BOGEOOTHERMIE										99.92%
WFS-LBGR- BOGRABLOECHER										99.92%
WFS-LBGR- BOHUMUSKOHL										99.92%
WFS-LBGR- BOKARTEN										99.92%
WFS-LBGR-BORELIEF										99.92%
WFS-LBGR- BOSCHWERM										99.92%
WFS-LBGR- BOWASSVERH										99.92%
WFS-LBGR- ELEMENTGEHALTE										99.94%
WFS-LBGR-GK										99.92%
WFS-LBGR-HGK										99.92%




WFS-LBGR-VERDICHTEMPFDL								100.00%
WFS-LFU-ARTEN								99.92%
WFS-LFU-BBK								99.92%
WFS-LFU-BTLNCIR								99.92%
WFS-LFU-LAERM								99.92%
WFS-LFU-BDF								99.92%
WFS-LFU-BIMSCHG								99.92%
WFS-LFU-DEPO								99.92%
WFS-LFU-IED								99.92%
WFS-LFU-NATRAUM								99.92%
WFS-LFU-SCHUTZG								99.92%
WFS-LFU-WKA								99.92%
WFS-MIK-BEHVZ								99.92%
WFS-LGB-OEBVI								99.92%
WFS Klassifiziertes Straßennetz BB								99.92%
WFS-LS- ZAEHLSTELLEN								99.92%
WFS-ZDPOL-POLBB								99.92%
WFS-VG-BB								99.92%
INSPIRE-WMS BB Höhenlage - Gitter- Coverage DGM1								n.v.
INSPIRE-WMS BB Orthofotografie DOP20								n.v.
WMS-MIK-BRANDKAT								99.92%
INSPIRE-WMS BB Adressen Hauskoordinaten								100.00%
WMS-AF-TIERE								100.00%
WMS-AM-BGALT								100.00%
WMS-AM- BGBERECHTBESCHR								100.00%
WMS-AM-BGBPLAN								100.00%
WMS-AM-BTF								99.97%
WMS-AM- FLUGLAERMSCHUTZ								100.00%
WMS-AM-MG								99.96%
WMS-AM-UGK300								100.00%
WMS-AM-VFG								100.00%

INSPIRE-WMS BB Verwaltungseinheiten ALKIS		100.00%
INSPIRE-WMS BB Verwaltungseinheiten ATKIS Basis-DLM		100.00%
WMS-BR-NATRAUM		100.00%
INSPIRE-WMS BB Flurstücke/Grundstücke ALKIS		100.00%
WMS-EF-BDF		100.00%
WMS-EF-SEM		99.95%
WMS-EL-BORELIEF		100.00%
WMS-EL- TIEFENLINIEN		99.95%
WMS-ER-WKA		99.93%
WMS-GEHG- ARTESER		100.00%
WMS-GEHG-HYK50		99.93%
WMS-GEHG-UGK300		100.00%
WMS-GECORE- BORELIEFABL		100.00%
WMS-GECORE- BORELIEFKL		100.00%
WMS-GECORE-EEM		100.00%
WMS-GECORE-GK25		99.91%
WMS-GECORE- GUEK100		99.94%
WMS-GECORE- GUEK300		100.00%
WMS-GECORE- QUARTAER		100.00%
WMS-GECORE- UGK300		100.00%
INSPIRE-WMS BB Geografische Bezeichnungen ALKIS		100.00%
INSPIRE-WMS BB Geografische Bezeichnungen ATKIS Basis-DLM		100.00%
WMS-HB-BBK		100.00%
WMS-HH- FLUGLAERM2017		100.00%
WMS-HH- LAERMKBB2017		100.00%
WMS-HH- LAERMKPDM2017		99.98%
INSPIRE-WMS BB Hydro - Netzwerk ATKIS Basis-DLM		100.00%

INSPIRE-WMS BB Hydro - Physische Gewässer ALKIS											100.00%
INSPIRE-WMS BB Hydro - Physische Gewässer ATKIS Basis-DLM											99.97%
WMS-PF-BGBETRIEB											99.98%
WMS-PF-BHKW											100.00%
WMS-PF-BIMSCHG											100.00%
WMS-PF-GFA											100.00%
WMS-PF-IED											100.00%
WMS-PS-SCHUTZG											99.92%
WMS-SD-ARTEN											100.00%
WMS-SO-BASEN											100.00%
WMS-SO-BK50											99.98%
WMS-SO-BOARTEN											100.00%
WMS-SO-BOBEWEGUNG											99.98%
WMS-SO-BOBINDUNG											100.00%
WMS-SO-BOEROSIONWI											99.98%
WMS-SO-BOERTRAG											99.94%
WMS-SO-BOSCHWERM1M											100.00%
WMS-SO-BOSCHERMGW											100.00%
WMS-SO-BOSCHWERM1M											100.00%
WMS-SO-BUEK300											99.95%
WMS-SO-CVORR											100.00%
WMS-SO-ELEMENTOBEN											99.98%
WMS-SO-ELEMENTUNTEN											99.98%
WMS-SO-GEOTHERM											99.96%
WMS-SO-HUMUS											100.00%
WMS-SO-MKBODENFORM											99.91%
WMS-SO-MMK											100.00%
WMS-SO-RETENTION											100.00%
WMS-SO-SORPTION											100.00%
WMS-SO-STOEIGEWK											100.00%

WMS-SO-SUBSTRATE									100.00%
WMS-SO-VERN									100.00%
WMS-SO-WAERMELEITF									99.95%
INSPIRE-WMS BB Verkehrsnetze ALKIS									100.00%
INSPIRE-WMS BB Verkehrsnetze ATKIS Basis-DLM									100.00%
WMS-TNRO- STRASSENNETZ									99.97%
WMS-USEMF-DEPO									99.92%
WMS-USGOVSERV- APOTHEKEN									100.00%
WMS-USGOVSERV- AUFGABENTRAEGER									99.94%
WMS-USGOVSERV- BHVZ									99.98%
WMS-USGOVSERV- KATSV									100.00%
WMS-USGOVSERV- LRSTANDORTE									100.00%
WMS-USGOVSERV- NEFNAS									100.00%
WMS-USGOVSERV- OEBVI									100.00%
WMS-USGOVSERV- POLBB									100.00%
WMS-USGOVSERV- RLSTELLEN									100.00%
WMS-USGOVSERV- RWSTANDORTE									100.00%
WMS-USGOVSERV- SCHULEN									99.94%
WMS-LAVG- APOTHEKEN									99.92%
WMS-LAVG- GESSCHULEN									99.92%
WMS-LBGR- BERGBAU									99.92%
WMS-LBGR- BOARTSUBSTR									99.92%
WMS-LBGR- BOBASENSORP									99.92%
WMS-LBGR- BOEROSION									99.92%
WMS-LBGR- BOERTRAG									99.92%
WMS-LBGR- BOGEOOTHERMIE									99.92%
WMS-LBGR- BOGRABLOECHER									99.89%
WMS-LBGR- BOHUMUSKOHL									99.92%


WMS-LBGR-BOKARTEN										99.92%
WMS-LBGR-BORELIEF										99.92%
WMS-LBGR-BOSCHWERM										99.92%
WMS-LBGR-BOWASSVERH										99.92%
WMS-LBGR-ELEMENTGEHALTE										100.00%
WMS-LBGR-GK										99.92%
WMS-LBGR-HGK										99.92%
WMS-SO-SWRPNAG										100.00%
WMS-LBGR-SWRPNAG										99.92%
WMS-LBGR-VERDICHTEMPFINDL										100.00%
WMS-LFU-ARTEN										99.92%
WMS-LFU-BBK										99.81%
WMS-LFU-BTLNCIR										99.92%
WMS-LFU-LAERM										99.92%
WMS-LFU-BDF										99.92%
WMS-LFU-BIMSCHG										99.92%
WMS-LFU-DEPO										99.92%
WMS-LFU-IED										99.92%
WMS-LFU-NATRAUM										99.92%
WMS-LFU-SCHUTZG										99.92%
WMS-LFU-WKA										99.92%
WMS-MIK-BEHVZ										99.92%
WMS-LGB-OEBVI										99.92%
WMS Klassifiziertes Straßennetz BB										99.92%
WMS-LS-ZAEHLSTELLEN										99.92%
WMS-ZDPOL-POLBB										99.92%
WMS-VG-BB										99.92%
WMS BB ALKIS Qualitätsangaben Punkte										99.92%
WFS-ALKIS-NAS-BB										99.92%
WFS-ALKIS-SF-BB										99.90%
WFS-ALKIS-VEREINF										99.90%

WMS-ALKIS-BB		99.92%
WMS-FLUR-BB		99.92%
WFS-ATKIS-BDLM-SF-BB		99.92%
Zusammenfassung		99.96%

Verfügbarkeitsschwellen



Farben der Zeitleiste



Weitere Informationen erhalten Sie beim Kundenservice der LGB
 (kundenservice@inspire.brandenburg.de · Telefon: +49 331 8844-123 oder unter www.inspire.brandenburg.de)