

32. KW 2021
09.08. - 15.08.

Qualitätsmonitoring der Verfügbarkeit von
Webdiensten der INSPIRE-Zentrale

INSPIRE

WCS-LBGR-BORELIEF								99.97%
WCS-LBGR-BOWASSVERH								99.97%
WCS-SO-SWRPNAG								n.v.
WCS-LBGR-SWRPNAG								99.97%
WFS-MIK-BRANDKAT								99.97%
INSPIRE-WFS BB Adressen Hauskoordinaten								100.00%
WFS-AF-TIERE								100.00%
WFS-AM-BGALT								100.00%
WFS-AM-BGBERECHTBESCHR								100.00%
WFS-AM-BGBPLAN								100.00%
WFS-AM-BTF								100.00%
WFS-AM-FLUGLAERMSCHUTZ								100.00%
WFS-AM-MG								100.00%
WFS-AM-UGK300								100.00%
WFS-AM-VFG								100.00%
INSPIRE-WFS BB Verwaltungseinheiten ALKIS								100.00%
INSPIRE-WFS BB Verwaltungseinheiten ATKIS Basis-DLM								99.97%
WFS-BR-NATRAUM								100.00%
INSPIRE-WFS BB Flurstücke/Grundstücke ALKIS								99.98%
WFS-EF-BDF								100.00%
WFS-EF-SEM								99.98%

WFS-ER-WKA									100.00%
WFS-GEHG-ARTESER									100.00%
WFS-GEHG-HYK50									99.98%
WFS-GEHG-UGK300									99.98%
WFS-GECORE-EEM									100.00%
WFS-GECORE-GK25									100.00%
WFS-GECORE-GUEK100									100.00%
WFS-GECORE-GUEK300									100.00%
WFS-GECORE-QUARTAER									100.00%
WFS-GECORE-UGK300									100.00%
INSPIRE-WFS BB Geografische Bezeichnungen ALKIS									99.95%
INSPIRE-WFS BB Geografische Bezeichnungen ATKIS Basis-DLM									100.00%
WFS-HB-BBK									100.00%
WFS-HH-FLUGLAERM									100.00%
WFS-HH-LAERMKBB									100.00%
WFS-HH-LAERMKPDM									100.00%
INSPIRE-WFS BB Hydro - Netzwerk ATKIS Basis-DLM									100.00%
INSPIRE-WFS BB Hydro - Physische Gewässer ALKIS									100.00%
INSPIRE-WFS BB Hydro - Physische Gewässer ATKIS Basis-DLM									100.00%
WFS-PF-BGBETRIEB									100.00%
WFS-PF-BHKW									100.00%
WFS-PF-BIMSCHG									100.00%
WFS-PF-GFA									100.00%
WFS-PF-IED									100.00%
WFS-PS-SCHUTZG									100.00%
WFS-SD-ARTEN									100.00%
WFS-SO-BASEN									100.00%
WFS-SO-BK50									100.00%
WFS-SO-BOARTEN									100.00%

WFS-SO-BOBEWEGUNG									100.00%
WFS-SO-BOBINDUNG									99.98%
WFS-SO-BOEROSIONWI									100.00%
WFS-SO-BOERTRAG									100.00%
WFS-SO-BOSCHWERM1M									100.00%
WFS-SO-BOSCHERMGW									100.00%
WFS-SO-BOSCHWERM0BEN									100.00%
WFS-SO-BUEK300									100.00%
WFS-SO-CVORR									100.00%
WFS-SO-ELEMENTOBEN									100.00%
WFS-SO-ELEMENTUNTEN									100.00%
WFS-SO-GEOTHERM									100.00%
WFS-SO-HUMUS									100.00%
WFS-SO-MKBODENFORM									100.00%
WFS-SO-MMK									100.00%
WFS-SO-RETENTION									100.00%
WFS-SO-SORPTION									100.00%
WFS-SO-SUBSTRATE									100.00%
WFS-SO-VERN									100.00%
WFS-SO-WAERMELEITF									100.00%
INSPIRE-WFS BB Verkehrsnetze ALKIS									100.00%
INSPIRE-WFS BB Verkehrsnetze ATKIS Basis-DLM									100.00%
WFS-USGOVSERV- APOTHEKEN									100.00%
WFS-USGOVSERV- AUFGABENTRAEGER									100.00%
WFS-USGOVSERV- BHVZ									100.00%
WFS-USGOVSERV- KATSV									100.00%
WFS-USGOVSERV- OEBVI									99.98%
WFS-USGOVSERV- POLBB									99.98%
WFS-USGOVSERV- RLSTELLEN									100.00%


WFS-USGOVSERV-SCHULEN										100.00%
WFS-LAVG-APOTHEKEN										99.97%
WFS-LAVG-GESSCHULEN										99.97%
WFS-LBGR-BERGBAU										99.97%
WFS-LBGR-BOARTSUBSTR										99.97%
WFS-LBGR-BOBASENSORP										99.97%
WFS-LBGR-BOEROSION										99.97%
WFS-LBGR-BOERTRAG										99.97%
WFS-LBGR-BOGEOthermie										99.97%
WFS-LBGR-BOGRABLOECHER										99.97%
WFS-LBGR-BOHUMUSKOHL										99.97%
WFS-LBGR-BOKARTEN										99.97%
WFS-LBGR-BORELIEF										99.97%
WFS-LBGR-BOSCHWERM										99.97%
WFS-LBGR-BOWASSVERH										99.97%
WFS-LBGR-ELEMENTGEHALTE										100.00%
WFS-LBGR-GK										99.97%
WFS-LBGR-HGK										99.97%
WFS-LBGR-VERDICHTTEMPFINDL										100.00%
WFS-LFU-ARTEN										99.97%
WFS-LFU-BBK										99.97%
WFS-LFU-BTLNCIR										99.95%
WFS-LFU-LAERM										99.97%
WFS-LFU-BDF										99.97%
WFS-LFU-BIMSCHG										99.97%
WFS-LFU-DEPO										99.97%
WFS-LFU-IED										99.97%
WFS-LFU-NATRAUM										99.97%
WFS-LFU-SCHUTZG										99.97%
WFS-LFU-WKA										99.97%
WFS-MIK-BEHVZ										99.97%

WFS-LGB-OEBVI									99.97%
WFS Klassifiziertes Straßennetz BB									99.97%
WFS-LS- ZAEHLSTELLEN									99.97%
WFS-ZDPOL-POLBB									99.97%
WFS-VG-BB									99.95%
WMS-MIK-BRANDKAT									99.95%
INSPIRE-WMS BB Adressen Hauskoordinaten									100.00%
WMS-AF-TIERE									100.00%
HTTP isk-lb-http-wms- inspire-io-am-bgalt									100.00%
WMS-AM- BGBERECHTBESCHR									100.00%
WMS-AM-BGBPLAN									100.00%
WMS-AM-BTF									100.00%
WMS-AM- FLUGLAERMSCHUTZ									100.00%
WMS-AM-MG									100.00%
WMS-AM-UGK300									100.00%
WMS-AM-VFG									100.00%
INSPIRE-WMS BB Verwaltungseinheiten ALKIS									100.00%
INSPIRE-WMS BB Verwaltungseinheiten ATKIS Basis-DLM									100.00%
WMS-BR-NATRAUM									100.00%
INSPIRE-WMS BB Flurstücke/Grundstücke ALKIS									100.00%
WMS-EF-BDF									100.00%
WMS-EF-SEM									100.00%
WMS-ER-WKA									100.00%
WMS-GEHG- ARTESER									100.00%
WMS-GEHG-HYK50									100.00%
WMS-GEHG-UGK300									100.00%
WMS-GECORE-EEM									100.00%
WMS-GECORE-GK25									100.00%
WMS-GECORE- GUEK100									100.00%
WMS-GECORE- GUEK300									100.00%

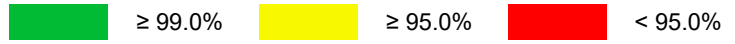
WMS-GECORE- QUARTAER										100.00%
WMS-GECORE- UGK300										100.00%
INSPIRE-WMS BB Geografische Bezeichnungen ALKIS										100.00%
INSPIRE-WMS BB Geografische Bezeichnungen ATKIS Basis-DLM										100.00%
WMS-HB-BBK										100.00%
WMS-HH- FLUGLAERM										100.00%
WMS-HH-LAERMKBB										100.00%
WMS-HH- LAERMKPDM										100.00%
INSPIRE-WMS BB Hydro - Netzwerk ATKIS Basis-DLM										100.00%
INSPIRE-WMS BB Hydro - Physische Gewässer ALKIS										100.00%
INSPIRE-WMS BB Hydro - Physische Gewässer ATKIS Basis-DLM										100.00%
WMS-PF-BGBETRIEB										100.00%
WMS-PF-BHKW										100.00%
WMS-PF-BIMSCHG										100.00%
WMS-PF-GFA										100.00%
WMS-PF-IED										100.00%
WMS-PS-SCHUTZG										100.00%
WMS-SD-ARTEN										100.00%
WMS-SO-BASEN										100.00%
WMS-SO-BK50										100.00%
WMS-SO-BOARTEN										100.00%
WMS-SO- BOBEWEGUNG										100.00%
WMS-SO- BOBINDUNG										100.00%
WMS-SO- BOEROSIONWI										99.98%
WMS-SO-BOERTRAG										100.00%
WMS-SO- BOSCHWERM1M										99.98%
WMS-SO- BOSCHERMGW										100.00%
WMS-SO- BOSCHWERM										100.00%

WMS-SO-BUEK300									100.00%
WMS-SO-CVORR									100.00%
WMS-SO-ELEMENTOBEN									100.00%
WMS-SO-ELEMENTUNTEN									100.00%
WMS-SO-GEOTHERM									100.00%
WMS-SO-HUMUS									100.00%
WMS-SO-MKBODENFORM									100.00%
WMS-SO-MMK									100.00%
WMS-SO-RETENTION									100.00%
WMS-SO-SORPTION									100.00%
WMS-SO-SUBSTRATE									100.00%
WMS-SO-VERN									100.00%
WMS-SO-WAERMELEITF									100.00%
INSPIRE-WMS BB Verkehrsnetze ALKIS									100.00%
INSPIRE-WMS BB Verkehrsnetze ATKIS Basis-DLM									100.00%
WMS-USEMF-DEPO									100.00%
WMS-USGOVSERV- APOTHEKEN									100.00%
WMS-USGOVSERV- AUFGABENTRAEGER									100.00%
WMS-USGOVSERV- BHVZ									100.00%
WMS-USGOVSERV- KATSV									100.00%
WMS-USGOVSERV- OEBVI									100.00%
WMS-USGOVSERV- POLBB									100.00%
WMS-USGOVSERV- RLSTELLEN									100.00%
WMS-USGOVSERV- SCHULEN									99.98%
WMS-LAVG- APOTHEKEN									99.97%
WMS-LAVG- GESSCHULEN									99.97%
WMS-LBGR- BERGBAU									99.97%
WMS-LBGR- BOARTSUBSTR									99.97%
WMS-LBGR- BOBASENSORP									99.97%

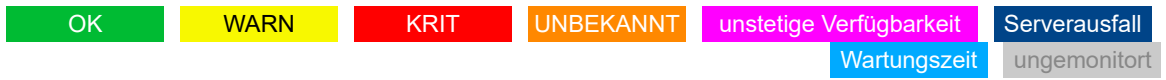
WMS-LBGR-BOEROSION								99.97%
WMS-LBGR-BOERTRAG								99.97%
WMS-LBGR-BOGEOthermie								99.97%
WMS-LBGR-BOGRABLOECHER								99.97%
WMS-LBGR-BOHUMUSKOHL								99.97%
WMS-LBGR-BOKARTEN								99.97%
WMS-LBGR-BORELIEF								99.97%
WMS-LBGR-BOSCHWERM								99.97%
WMS-LBGR-BOWASSVERH								99.97%
WMS-LBGR-ELEMENTGEHALTE								100.00%
WMS-LBGR-GK								99.97%
WMS-LBGR-HGK								99.97%
WMS-SO-SWRPNAG								n.v.
WMS-LBGR-SWRPNAG								99.97%
WMS-LBGR-VERDICHTEMPFINDL								100.00%
WMS-LFU-ARTEN								99.97%
WMS-LFU-BBK								99.97%
WMS-LFU-BTLNCIR								99.97%
WMS-LFU-LAERM								99.96%
WMS-LFU-BDF								99.97%
WMS-LFU-BIMSCHG								99.97%
WMS-LFU-DEPO								99.97%
WMS-LFU-IED								99.97%
WMS-LFU-NATRAUM								99.97%
WMS-LFU-SCHUTZG								99.97%
WMS-LFU-WKA								99.97%
WMS-MIK-BEHVZ								99.97%
WMS-LGB-OEBVI								99.97%
WMS Klassifiziertes Straßennetz BB								99.92%
WMS-LS- ZAEHLSTELLEN								99.97%
WMS-ZDPOL-POLBB								99.97%

WFS-ALKIS-SF-BB		99.84%
WMS-ALKIS-BB		99.97%
WFS-ATKIS-BDLM-SF-BB		99.97%
Zusammenfassung		99.99%

Verfügbarkeitsschwellen



Farben der Zeitleiste



Weitere Informationen erhalten Sie beim Kundenservice der LGB
 (kundenservice@inspire.brandenburg.de · Telefon: +49 331 8844-123 oder unter www.inspire.brandenburg.de)