

30. KW 2021  
26.07. - 01.08.

Qualitätsmonitoring der Verfügbarkeit von  
Webdiensten der INSPIRE-Zentrale

**INSPIRE**

WCS-LBGR-BORELIEF		99.93%
WCS-LBGR-BOWASSVERH		99.93%
WCS-SO-SWRPNAG		n.v.
WCS-LBGR-SWRPNAG		99.88%
WFS-MIK-BRANDKAT		99.93%
INSPIRE-WFS BB Adressen Hauskoordinaten		99.97%
WFS-AF-TIERE		100.00%
WFS-AM-BGALT		99.91%
WFS-AM-BGBERECHTBESCHR		100.00%
WFS-AM-BGBPLAN		99.92%
WFS-AM-BTF		99.88%
WFS-AM-FLUGLAERMSCHUTZ		99.89%
WFS-AM-MG		99.88%
WFS-AM-UGK300		99.91%
WFS-AM-VFG		99.93%
INSPIRE-WFS BB Verwaltungseinheiten ALKIS		99.94%
INSPIRE-WFS BB Verwaltungseinheiten ATKIS Basis-DLM		99.93%
WFS-BR-NATRAUM		99.88%
INSPIRE-WFS BB Flurstücke/Grundstücke ALKIS		99.91%
WFS-EF-BDF		99.91%
WFS-EF-SEM		100.00%

WFS-ER-WKA									99.96%
WFS-GEHG-ARTESER									100.00%
WFS-GEHG-HYK50									99.90%
WFS-GEHG-UGK300									100.00%
WFS-GECORE-EEM									100.00%
WFS-GECORE-GK25									99.97%
WFS-GECORE-GUEK100									99.97%
WFS-GECORE-GUEK300									99.97%
WFS-GECORE-QUARTAER									99.94%
WFS-GECORE-UGK300									99.95%
INSPIRE-WFS BB Geografische Bezeichnungen ALKIS									99.93%
INSPIRE-WFS BB Geografische Bezeichnungen ATKIS Basis-DLM									99.92%
WFS-HB-BBK									99.97%
WFS-HH-FLUGLAERM									99.94%
WFS-HH-LAERMKBB									99.97%
WFS-HH-LAERMKPDM									99.96%
INSPIRE-WFS BB Hydro - Netzwerk ATKIS Basis-DLM									100.00%
INSPIRE-WFS BB Hydro - Physische Gewässer ALKIS									99.96%
INSPIRE-WFS BB Hydro - Physische Gewässer ATKIS Basis-DLM									99.85%
WFS-PF-BGBETRIEB									99.97%
WFS-PF-BHKW									100.00%
WFS-PF-BIMSCHG									99.96%
WFS-PF-GFA									99.97%
WFS-PF-IED									100.00%
WFS-PS-SCHUTZG									100.00%
WFS-SD-ARTEN									100.00%
WFS-SO-BASEN									99.88%
WFS-SO-BK50									100.00%
WFS-SO-BOARTEN									99.97%

WFS-SO-BOBEWEGUNG									99.94%
WFS-SO-BOBINDUNG									100.00%
WFS-SO-BOEROSIONWI									99.97%
WFS-SO-BOERTRAG									99.97%
WFS-SO-BOSCHWERM1M									100.00%
WFS-SO-BOSCHERMGW									99.96%
WFS-SO-BOSCHWERM0BEN									99.94%
WFS-SO-BUEK300									99.87%
WFS-SO-CVORR									100.00%
WFS-SO-ELEMENTOBEN									99.95%
WFS-SO-ELEMENTUNTEN									100.00%
WFS-SO-GEOTHERM									100.00%
WFS-SO-HUMUS									99.94%
WFS-SO-MKBODENFORM									99.94%
WFS-SO-MMK									99.98%
WFS-SO-RETENTION									99.90%
WFS-SO-SORPTION									99.96%
WFS-SO-SUBSTRATE									99.96%
WFS-SO-VERN									99.92%
WFS-SO-WAERMELEITF									99.97%
INSPIRE-WFS BB Verkehrsnetze ALKIS									99.97%
INSPIRE-WFS BB Verkehrsnetze ATKIS Basis-DLM									100.00%
WFS-USGOVSERV-APOTHEKEN									99.97%
WFS-USGOVSERV-AUFGABENTRAEGER									99.92%
WFS-USGOVSERV-BHVZ									99.89%
WFS-USGOVSERV-KATSV									99.97%
WFS-USGOVSERV-OEBVI									99.95%
WFS-USGOVSERV-POLBB									99.91%
WFS-USGOVSERV-RLSTELLEN									99.91%

WFS-USGOVSERV-SCHULEN									99.89%
WFS-LAVG-APOTHEKEN									99.93%
WFS-LAVG-GESSCHULEN									99.93%
WFS-LBGR-BERGBAU									99.92%
WFS-LBGR-BOARTSUBSTR									99.88%
WFS-LBGR-BOBASENSORP									99.93%
WFS-LBGR-BOEROSION									99.93%
WFS-LBGR-BOERTRAG									99.93%
WFS-LBGR-BOGEOthermie									99.89%
WFS-LBGR-BOGRABLOECHER									99.93%
WFS-LBGR-BOHUMUSKOHL									99.90%
WFS-LBGR-BOKARTEN									99.88%
WFS-LBGR-BORELIEF									99.89%
WFS-LBGR-BOSCHWERM									99.87%
WFS-LBGR-BOWASSVERH									99.93%
WFS-LBGR-ELEMENTGEHALTE									100.00%
WFS-LBGR-GK									99.89%
WFS-LBGR-HGK									99.93%
WFS-LBGR-VERDICHTTEMPFINDL									100.00%
WFS-LFU-ARTEN									99.85%
WFS-LFU-BBK									99.89%
WFS-LFU-BTLNCIR									99.92%
WFS-LFU-LAERM									99.89%
WFS-LFU-BDF									99.92%
WFS-LFU-BIMSCHG									99.87%
WFS-LFU-DEPO									99.93%
WFS-LFU-IED									99.87%
WFS-LFU-NATRAUM									99.93%
WFS-LFU-SCHUTZG									99.93%
WFS-LFU-WKA									99.93%
WFS-MIK-BEHVZ									99.93%




WFS-LGB-OEBVI		99.93%
WFS Klassifiziertes Straßennetz BB		99.93%
WFS-LS- ZAEHLSTELLEN		99.93%
WFS-ZDPOL-POLBB		99.93%
WFS-VG-BB		99.92%
WMS-MIK-BRANDKAT		99.84%
INSPIRE-WMS BB Adressen Hauskoordinaten		99.97%
WMS-AF-TIERE		99.96%
HTTP isk-lb-http-wms- inspire-io-am-bgalt		99.92%
WMS-AM- BGBERECHTBESCHR		99.97%
WMS-AM-BGBPLAN		99.87%
WMS-AM-BTF		99.97%
WMS-AM- FLUGLAERMSCHUTZ		99.90%
WMS-AM-MG		99.97%
WMS-AM-UGK300		99.85%
WMS-AM-VFG		99.96%
INSPIRE-WMS BB Verwaltungseinheiten ALKIS		99.91%
INSPIRE-WMS BB Verwaltungseinheiten ATKIS Basis-DLM		99.92%
WMS-BR-NATRAUM		100.00%
INSPIRE-WMS BB Flurstücke/Grundstücke ALKIS		100.00%
WMS-EF-BDF		99.97%
WMS-EF-SEM		99.97%
WMS-ER-WKA		99.93%
WMS-GEHG- ARTESER		99.90%
WMS-GEHG-HYK50		99.93%
WMS-GEHG-UGK300		99.94%
WMS-GECORE-EEM		99.97%
WMS-GECORE-GK25		99.98%
WMS-GECORE- GUEK100		100.00%
WMS-GECORE- GUEK300		99.94%

WMS-GECORE- QUARTAER		99.95%
WMS-GECORE- UGK300		99.92%
INSPIRE-WMS BB Geografische Bezeichnungen ALKIS		99.97%
INSPIRE-WMS BB Geografische Bezeichnungen ATKIS Basis-DLM		99.86%
WMS-HB-BBK		99.95%
WMS-HH- FLUGLAERM		99.90%
WMS-HH-LAERMKBB		99.88%
WMS-HH- LAERMKPDM		100.00%
INSPIRE-WMS BB Hydro - Netzwerk ATKIS Basis-DLM		99.93%
INSPIRE-WMS BB Hydro - Physische Gewässer ALKIS		99.95%
INSPIRE-WMS BB Hydro - Physische Gewässer ATKIS Basis-DLM		99.92%
WMS-PF-BGBETRIEB		100.00%
WMS-PF-BHKW		99.90%
WMS-PF-BIMSCHG		99.92%
WMS-PF-GFA		99.92%
WMS-PF-IED		99.97%
WMS-PS-SCHUTZG		100.00%
WMS-SD-ARTEN		99.92%
WMS-SO-BASEN		100.00%
WMS-SO-BK50		99.95%
WMS-SO-BOARTEN		99.94%
WMS-SO- BOBEWEGUNG		99.86%
WMS-SO- BOBINDUNG		99.95%
WMS-SO- BOEROSIONWI		99.95%
WMS-SO-BOERTRAG		100.00%
WMS-SO- BOSCHWERM1M		99.93%
WMS-SO- BOSCHERMGW		99.90%
WMS-SO- BOSCHWERM MOBEN		99.93%

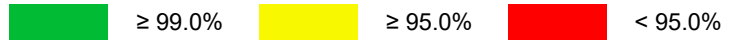
WMS-SO-BUEK300		100.00%
WMS-SO-CVORR		99.88%
WMS-SO-ELEMENTOBEN		99.82%
WMS-SO-ELEMENTUNTEN		99.94%
WMS-SO-GEOTHERM		99.90%
WMS-SO-HUMUS		99.93%
WMS-SO-MKBODENFORM		99.95%
WMS-SO-MMK		99.90%
WMS-SO-RETENTION		99.94%
WMS-SO-SORPTION		99.92%
WMS-SO-SUBSTRATE		99.97%
WMS-SO-VERN		99.94%
WMS-SO-WAERMELEITF		99.85%
INSPIRE-WMS BB Verkehrsnetze ALKIS		99.94%
INSPIRE-WMS BB Verkehrsnetze ATKIS Basis-DLM		99.96%
WMS-USEMF-DEPO		99.96%
WMS-USGOVSERV- APOTHEKEN		99.88%
WMS-USGOVSERV- AUFGABENTRAEGER		100.00%
WMS-USGOVSERV- BHVZ		100.00%
WMS-USGOVSERV- KATSV		99.88%
WMS-USGOVSERV- OEBVI		100.00%
WMS-USGOVSERV- POLBB		100.00%
WMS-USGOVSERV- RLSTELLEN		99.93%
WMS-USGOVSERV- SCHULEN		99.95%
WMS-LAVG- APOTHEKEN		99.45%
WMS-LAVG- GESSCHULEN		99.88%
WMS-LBGR- BERGBAU		99.93%
WMS-LBGR- BOARTSUBSTR		99.93%
WMS-LBGR- BOBASENSORP		99.93%

WMS-LBGR-BOEROSION								99.93%
WMS-LBGR-BOERTRAG								99.93%
WMS-LBGR-BOGEOthermie								99.89%
WMS-LBGR-BOGRABLOECHER								99.93%
WMS-LBGR-BOHUMUSKOHL								99.89%
WMS-LBGR-BOKARTEN								99.90%
WMS-LBGR-BORELIEF								99.90%
WMS-LBGR-BOSCHWERM								99.92%
WMS-LBGR-BOWASSVERH								99.93%
WMS-LBGR-ELEMENTGEHALTE								99.95%
WMS-LBGR-GK								99.84%
WMS-LBGR-HGK								99.93%
WMS-SO-SWRPNAG								n.v.
WMS-LBGR-SWRPNAG								99.88%
WMS-LBGR-VERDICHTTEMPFINDL								100.00%
WMS-LFU-ARTEN								99.88%
WMS-LFU-BBK								99.51%
WMS-LFU-BTLNCIR								99.89%
WMS-LFU-LAERM								99.86%
WMS-LFU-BDF								99.89%
WMS-LFU-BIMSCHG								99.88%
WMS-LFU-DEPO								99.89%
WMS-LFU-IED								99.92%
WMS-LFU-NATRAUM								99.93%
WMS-LFU-SCHUTZG								99.88%
WMS-LFU-WKA								99.88%
WMS-MIK-BEHVZ								99.84%
WMS-LGB-OEBVI								99.85%
WMS Klassifiziertes Straßennetz BB								99.92%
WMS-LS-ZAEHLSTELLEN								99.88%
WMS-ZDPOL-POLBB								99.85%

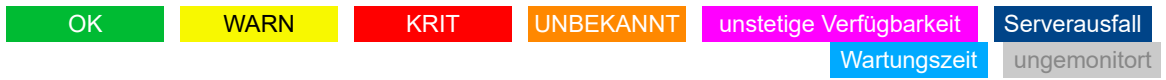


WFS-ALKIS-SF-BB		99.89%
WMS-ALKIS-BB		99.93%
WFS-ATKIS-BDLM-SF-BB		99.93%
<b>Zusammenfassung</b>		<b>99.93%</b>

**Verfügbarkeitsschwellen**



**Farben der Zeitleiste**




---

Weitere Informationen erhalten Sie beim Kundenservice der LGB  
 ([kundenservice@inspire.brandenburg.de](mailto:kundenservice@inspire.brandenburg.de) · Telefon: +49 331 8844-123 oder unter [www.inspire.brandenburg.de](http://www.inspire.brandenburg.de))