


























Oktober 2021
01.10. - 31.10.

Qualitätsmonitoring der Verfügbarkeit von
Onlineanwendungen und Onlinediensten

Liegenschaftsdaten

WFS-GEBAEUDE-LOD2		85.96%
WMS BB ALKIS Qualitätsangaben Punkte		99.93%
WFS-ALKIS-NAS-BB		99.94%
WFS-ALKIS-SF-BB		99.90%
WFS-ALKIS-SF-E-BB		99.94%
WFS-ALKIS-VEREINF		99.93%
WFS-ALKIS-VEREINF-E		99.91%
WFS-ALKIS-VEREINF- E-CSV		99.90%
WMS-ALKIS-BB		99.97%
WMS-ALKIS-E-BB		99.95%
WMS-FLUR-BB		99.95%
Zusammenfassung		98.53%

Landschaftsdaten

WCS_BB_DGM		99.96%
WCS_BB_DOP20c		99.94%
WMS_BB_bDOM		99.92%
WMS_BB_DGM		99.94%
WMS_BB_DOP10		99.92%
WMS_BB_DOP20c		99.96%
WMS_BB_DOP20cir		99.94%
WMS_BB_DOP20g		99.92%
WMS_BB_DTK10_Ebenen		99.80%
WMS_BB_DTK10_Farbe		99.93%
WMS_BB_DTK10_Grau		99.95%
WMS_BB_DTK25_Ebenen		99.73%
WMS_BB_DTK25_Farbe		99.96%

WMS_BB_DTK25_Grau									99.93%
WMS_BB_DTK50_Ebenen									99.81%
WMS_BB_DTK50_Farbe									99.95%
WMS_BB_DTK50_Gau									99.94%
WMS_BB_DTK100_Ebenen									99.95%
WMS_BB_DTK100_Farbe									99.96%
WMS_BB_DTK100_Grau									99.94%
WMS_BB_LK250									99.92%
WMS_BB_RK100									99.93%
WMS_BB_SDOP20c									99.92%
WMS BB ATKIS Basis-DLM Straßenklassifizierung									99.95%
WFS-ATKIS-BDLM-NAS-BB									99.95%
WFS-ATKIS-BDLM-SF-BB									99.95%
Zusammenfassung									99.92%

Verwaltungseinheiten

WFS-G-HKFK-BEBB									99.96%
WFS-VG-BB									99.95%
WMS-PLZ									99.94%
WMS-VG-BB									99.94%
Zusammenfassung									99.95%

Historische Daten

WMS_BB_DOP20c_2005_2010									99.95%
WMS_BB_DOP20c_2009_2012									99.94%
WMS_BB_DOP20c_2013-2015									99.63%
WMS_BB_DOP20c_2016-2018									99.96%
WMS_BB_DOP25cb_2004									99.96%
WMS_BB_DOP40g_2001-2009									99.96%
WMS_BB_DOP50g_1992-1997									99.95%
WMS_BB_DOP100g_1953									99.64%
WMS_BB_DOP100g_2001-2005									99.93%
WMS_BB_DR25									99.96%
WMS_BB_DR100									99.93%
WMS_BB_DTK10v_Farbe									99.93%
WMS_BB_DTK25v_Farbe									99.96%
WMS_BB_DTK50v_Farbe									99.90%

WMS_BB_DTK100v_Farbe						99.94%
WMS_BB_Schmettau						99.95%
WMS-BRW						99.96%
WMS-BRW-Bauland						n.v.
WMS-DNM-2009						99.93%
WMS-DNM-2010						99.94%
WMS-DNM-2011						99.97%
WMS-DNM-2012						99.95%
WMS-DNM-2013						99.95%
WMS-DNM-2014						99.92%
WMS-DNM-2015						99.94%
WMS-VG-BB2009						99.95%
WMS-VG-BB2010						99.96%
WMS-VG-BB2012						99.98%
WMS-VG-BB2016						99.96%
WMS-VG-BB2019						99.95%
WMS-VG_HISTORISCH						99.94%
Zusammenfassung						99.93%



WWW / Portale

Geobroker						99.79%
Geoportal Brandenburg						99.95%
LiKa Online						99.94%
Detailansichtsdienst (Metadaten)						99.95%
Zusammenfassung						99.91%

Sonstige

WFS BB Aktualitäten-LGB						99.95%
WFS BB-BE Blattschnitte						99.98%
Geokoder BB-BE						99.94%
WMS BB Aktualitäten-LGB						99.95%
WMS-Bildflug						99.95%
WMS BB-BE Blattschnitte						99.95%
WMS BB Nivellementlinien						99.93%
Zusammenfassung						99.95%

SAPOS

SAPOS BB HEPS-Ntrip		99.86%
SAPOS Datentransfer ZSS mit Ntrip		99.83%
Zusammenfassung		99.85%

Verfügbarkeitsschwellen

 ≥ 99.0%  ≥ 95.0%  < 95.0%

Farben der Zeitleiste










Weitere Informationen erhalten Sie beim Kundenservice der LGB
 (kundenservice@geobasis-bb.de · Telefon: +49 331 8844-123 oder unter www.geobasis-bb.de)