


























September 2021
01.09. - 30.09.

Qualitätsmonitoring der Verfügbarkeit von Onlineanwendungen und Onlinediensten

Liegenschaftsdaten

WFS-GEBAEUDE-LOD2		93.84%
WMS BB ALKIS Qualitätsangaben Punkte		100.00%
WFS-ALKIS-NAS-BB		98.93%
WFS-ALKIS-SF-BB		98.94%
WFS-ALKIS-SF-E-BB		98.43%
WFS-ALKIS-VEREINF		99.81%
WFS-ALKIS-VEREINF-E		98.44%
WFS-ALKIS-VEREINF-E-CSV		98.49%
WMS-ALKIS-BB		98.61%
WMS-ALKIS-E-BB		97.33%
WMS-FLUR-BB		98.88%
Zusammenfassung		98.34%

Landschaftsdaten

WCS_BB_DGM		99.77%
WCS_BB_DOP20c		99.97%
WMS_BB_bDOM		99.91%
WMS_BB_DGM		98.78%
WMS_BB_DOP10		97.40%
WMS_BB_DOP20c		98.86%
WMS_BB_DOP20cir		99.72%
WMS_BB_DOP20g		98.80%
WMS_BB_DTK10_Ebenen		99.72%
WMS_BB_DTK10_Farbe		99.94%
WMS_BB_DTK10_Grau		99.81%
WMS_BB_DTK25_Ebenen		99.75%
WMS_BB_DTK25_Farbe		98.71%
WMS_BB_DTK25_Grau		99.93%

WMS_BB_DTK50_Ebenen										99.94%
WMS_BB_DTK50_Farbe										98.88%
WMS_BB_DTK50_Gau										98.63%
WMS_BB_DTK100_Ebenen										99.62%
WMS_BB_DTK100_Farbe										99.82%
WMS_BB_DTK100_Grau										99.71%
WMS_BB_LK250										99.81%
WMS_BB_RK100										98.83%
WMS_BB_SDOP20c										98.62%
WMS BB ATKIS Basis-DLM Straßenklassifizierung										99.47%
WFS-ATKIS-BDLM-NAS-BB										98.70%
WFS-ATKIS-BDLM-SF-BB										99.95%
Zusammenfassung										99.35%

Verwaltungseinheiten

WFS-G-HKFK-BEBB										98.96%
WFS-VG-BB										99.98%
WMS-PLZ										99.76%
WMS-VG-BB										99.81%
Zusammenfassung										99.63%

Historische Daten

WMS_BB_DOP20c_2005_2010										99.86%
WMS_BB_DOP20c_2009_2012										98.83%
WMS_BB_DOP20c_2013-2015										97.20%
WMS_BB_DOP20c_2016-2018										99.94%
WMS_BB_DOP25cb_2004										98.89%
WMS_BB_DOP40g_2001-2009										98.88%
WMS_BB_DOP50g_1992-1997										98.85%
WMS_BB_DOP100g_1953										97.68%
WMS_BB_DOP100g_2001-2005										99.83%
WMS_BB_DR25										99.90%
WMS_BB_DR100										98.68%
WMS_BB_DTK10v_Farbe										99.72%
WMS_BB_DTK25v_Farbe										98.86%
WMS_BB_DTK50v_Farbe										99.88%
WMS_BB_DTK100v_Farbe										98.95%

WMS_BB_Schmettau		99.93%
WMS-BRW		99.80%
WMS-BRW-Bauland		n.v.
WMS-DNM-2009		99.80%
WMS-DNM-2010		99.83%
WMS-DNM-2011		99.95%
WMS-DNM-2012		98.89%
WMS-DNM-2013		99.87%
WMS-DNM-2014		98.74%
WMS-DNM-2015		98.76%
WMS-VG-BB2009		98.95%
WMS-VG-BB2010		100.00%
WMS-VG-BB2012		99.79%
WMS-VG-BB2016		99.78%
WMS-VG-BB2019		99.97%
WMS-VG_HISTORISCH		99.79%
Zusammenfassung		99.33%

WWW / Portale


Geobroker		97.47%
Geoportal Brandenburg		97.57%
LiKa Online		99.44%
Detailansichtsdienst (Metadaten)		98.51%
Zusammenfassung		98.25%

Sonstige




WFS BB Aktualitäten-LGB		99.85%
WFS BB-BE Blattsschnitte		99.98%
Geokoder BB-BE		99.94%
WMS BB Aktualitäten-LGB		98.68%
WMS-Bildflug		98.90%
WMS BB-BE Blattsschnitte		99.92%
WMS BB Nivellementlinien		98.84%
Zusammenfassung		99.44%

SAPOS

SAPOS BB HEPS-Ntrip		99.94%
---------------------	--	--------

SAPOS Datentransfer ZSS mit Ntrip		99.94%
Zusammenfassung		99.94%

Verfügbarkeitsschwellen

 ≥ 99.0%  ≥ 95.0%  < 95.0%

Farben der Zeitleiste

 OK
  WARN
  KRIT
  UNBEKANNT
  unstetige Verfügbarkeit
  Serverausfall
  **Wartungszeit**
 ungemonitoriert

Weitere Informationen erhalten Sie beim Kundenservice der LGB
 (kundenservice@geobasis-bb.de · Telefon: +49 331 8844-123 oder unter www.geobasis-bb.de)