

Mai 2021
01.05. - 31.05.

Qualitätsmonitoring der Verfügbarkeit von Webdiensten der INSPIRE-Zentrale

INSPIRE

WCS-LBGR-BORELIEF		99.72%
WCS-LBGR-BOWASSVERH		99.71%
WCS-SO-SWRPNAG		n.v.
WCS-LBGR-SWRPNAG		99.94%
WFS-MIK-BRANDKAT		99.71%
INSPIRE-WFS BB Adressen Hauskoordinaten		99.76%
WFS-AF-TIERE		99.75%
WFS-AM-BGALT		n.v.
WFS-AM-BGBERECHTBESCHR		n.v.
WFS-AM-BGBPLAN		n.v.
WFS-AM-BTF		99.76%
WFS-AM-FLUGLAERMSCHUTZ		99.76%
WFS-AM-MG		99.76%
WFS-AM-UGK300		99.75%
WFS-AM-VFG		99.76%
INSPIRE-WFS BB Verwaltungseinheiten ALKIS		98.42%
INSPIRE-WFS BB Verwaltungseinheiten ATKIS Basis-DLM		99.76%
WFS-BR-NATRAUM		99.76%
INSPIRE-WFS BB Flurstücke/Grundstücke ALKIS		99.72%
WFS-EF-BDF		99.75%
WFS-EF-SEM		99.74%

WFS-ER-WKA								99.76%
WFS-GEHG-ARTESER								99.75%
WFS-GEHG-HYK50								99.75%
WFS-GEHG-UGK300								99.76%
WFS-GECORE-EEM								99.75%
WFS-GECORE-GK25								99.76%
WFS-GECORE-GUEK100								n.v.
WFS-GECORE-GUEK300								99.75%
WFS-GECORE-QUARTAER								99.75%
WFS-GECORE-UGK300								99.76%
INSPIRE-WFS BB Geografische Bezeichnungen ALKIS								99.64%
INSPIRE-WFS BB Geografische Bezeichnungen ATKIS Basis-DLM								99.71%
WFS-HB-BBK								99.74%
WFS-HH-FLUGLAERM								99.63%
WFS-HH-LAERMKBB								n.v.
WFS-HH-LAERMKPDM								n.v.
INSPIRE-WFS BB Hydro - Netzwerk ATKIS Basis-DLM								99.75%
INSPIRE-WFS BB Hydro - Physische Gewässer ALKIS								99.75%
INSPIRE-WFS BB Hydro - Physische Gewässer ATKIS Basis-DLM								99.76%
WFS-PF-BGBETRIEB								n.v.
WFS-PF-BHKW								99.75%
WFS-PF-BIMSCHG								99.75%
WFS-PF-GFA								99.75%
WFS-PF-IED								99.75%
WFS-PS-SCHUTZG								99.75%
WFS-SD-ARTEN								99.76%
WFS-SO-BASEN								99.75%
WFS-SO-BK50								99.76%
WFS-SO-BOARTEN								99.75%

WFS-SO-BOBEWEGUNG										99.75%
WFS-SO-BOBINDUNG										99.75%
WFS-SO-BOEROSIONWI										99.75%
WFS-SO-BOERTRAG										99.75%
WFS-SO-BOSCHWERM1M										99.76%
WFS-SO-BOSCHERMGW										99.76%
WFS-SO-BOSCHWERM										99.76%
WFS-SO-BUEK300										99.76%
WFS-SO-CVORR										99.76%
WFS-SO-ELEMENTO										99.75%
WFS-SO-ELEMENTUN										99.76%
WFS-SO-GEOTHERM										99.76%
WFS-SO-HUMUS										99.76%
WFS-SO-MKBODENF										100.00%
WFS-SO-MMK										99.76%
WFS-SO-RETENTION										99.76%
WFS-SO-SORPTION										99.75%
WFS-SO-SUBSTRATE										99.76%
WFS-SO-VERN										99.75%
WFS-SO-WAERMELEITF										99.75%
INSPIRE-WFS BB Verkehrsnetze ALKIS										99.75%
INSPIRE-WFS BB Verkehrsnetze ATKIS Basis-DLM										99.75%
WFS-USGOVSERV- APOTHEKEN										99.76%
WFS-USGOVSERV- AUFGABENTRAEGER										99.76%
WFS-USGOVSERV- BHVZ										99.76%
WFS-USGOVSERV- KATSV										99.76%
WFS-USGOVSERV- OEBVI										99.76%
WFS-USGOVSERV- POLBB										99.76%
WFS-USGOVSERV- RLSTELLEN										99.75%




WFS-USGOVSERV-SCHULEN										99.75%
WFS-LAVG-APOTHEKEN										99.71%
WFS-LAVG-GESSCHULEN										99.71%
WFS-LBGR-BERGBAU										99.71%
WFS-LBGR-BOARTSUBSTR										99.71%
WFS-LBGR-BOBASENSORP										99.71%
WFS-LBGR-BOEROSION										99.71%
WFS-LBGR-BOERTRAG										99.71%
WFS-LBGR-BOGEOthermie										99.71%
WFS-LBGR-BOGRABLOECHER										99.71%
WFS-LBGR-BOHUMUSKOHL										99.71%
WFS-LBGR-BOKARTEN										99.72%
WFS-LBGR-BORELIEF										99.71%
WFS-LBGR-BOSCHWERM										99.71%
WFS-LBGR-BOWASSVERH										99.71%
WFS-LBGR-ELEMENTGEHALTE										99.72%
WFS-LBGR-GK										99.71%
WFS-LBGR-HGK										99.72%
WFS-LBGR-VERDICHTTEMPFINDL										99.73%
WFS-LFU-ARTEN										99.72%
WFS-LFU-BBK										99.72%
WFS-LFU-BTLNCIR										99.71%
WFS-LFU-LAERM										99.72%
WFS-LFU-BDF										99.71%
WFS-LFU-BIMSCHG										99.71%
WFS-LFU-DEPO										99.71%
WFS-LFU-IED										99.72%
WFS-LFU-NATRAUM										99.71%
WFS-LFU-SCHUTZG										99.71%
WFS-LFU-WKA										99.71%
WFS-MIK-BEHVZ										99.71%

WFS-LGB-OEBVI		99.72%
WFS Klassifiziertes Straßennetz BB		99.71%
WFS-LS- ZAEHLSTELLEN		99.71%
WFS-ZDPOL-POLBB		99.71%
WFS-VG-BB		99.73%
WMS-MIK-BRANDKAT		99.71%
INSPIRE-WMS BB Adressen Hauskoordinaten		99.76%
WMS-AF-TIERE		99.76%
HTTP isk-lb-http-wms- inspire-io-am-bgalt		n.v.
WMS-AM- BGBERECHTBESCHR		n.v.
WMS-AM-BGBPLAN		n.v.
WMS-AM-BTF		99.76%
WMS-AM- FLUGLAERMSCHUTZ		99.76%
WMS-AM-MG		99.76%
WMS-AM-UGK300		99.76%
WMS-AM-VFG		99.76%
INSPIRE-WMS BB Verwaltungseinheiten ALKIS		98.42%
INSPIRE-WMS BB Verwaltungseinheiten ATKIS Basis-DLM		99.75%
WMS-BR-NATRAUM		99.75%
INSPIRE-WMS BB Flurstücke/Grundstücke ALKIS		99.76%
WMS-EF-BDF		99.76%
WMS-EF-SEM		99.76%
WMS-ER-WKA		99.76%
WMS-GEHG- ARTESER		99.76%
WMS-GEHG-HYK50		99.76%
WMS-GEHG-UGK300		99.76%
WMS-GECORE-EEM		99.76%
WMS-GECORE-GK25		99.76%
WMS-GECORE- GUEK100		99.75%
WMS-GECORE- GUEK300		99.76%

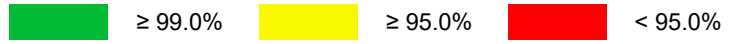
WMS-GECORE- QUARTAER									99.75%
WMS-GECORE- UGK300									99.76%
INSPIRE-WMS BB Geografische Bezeichnungen ALKIS									99.76%
INSPIRE-WMS BB Geografische Bezeichnungen ATKIS Basis-DLM									99.76%
WMS-HB-BBK									99.75%
WMS-HH- FLUGLAERM									n.v.
WMS-HH-LAERMKBB									n.v.
WMS-HH- LAERMKPDM									n.v.
INSPIRE-WMS BB Hydro - Netzwerk ATKIS Basis-DLM									99.76%
INSPIRE-WMS BB Hydro - Physische Gewässer ALKIS									99.76%
INSPIRE-WMS BB Hydro - Physische Gewässer ATKIS Basis-DLM									99.76%
WMS-PF-BGBETRIEB									n.v.
WMS-PF-BHKW									99.76%
WMS-PF-BIMSCHG									99.75%
WMS-PF-GFA									99.76%
WMS-PF-IED									99.75%
WMS-PS-SCHUTZG									99.74%
WMS-SD-ARTEN									99.74%
WMS-SO-BASEN									99.75%
WMS-SO-BK50									99.76%
WMS-SO-BOARTEN									99.76%
WMS-SO- BOBEWEGUNG									99.76%
WMS-SO- BOBINDUNG									99.76%
WMS-SO- BOEROSIONWI									99.76%
WMS-SO-BOERTRAG									99.75%
WMS-SO- BOSCHWERM1M									99.73%
WMS-SO- BOSCHERMGW									99.76%
WMS-SO- BOSCHWERMOben									99.74%

WMS-SO-BUEK300								99.76%
WMS-SO-CVORR								99.75%
WMS-SO-ELEMENTOBEN								99.74%
WMS-SO-ELEMENTUNTEN								99.76%
WMS-SO-GEOTHERM								99.76%
WMS-SO-HUMUS								99.75%
WMS-SO-MKBODENFORM								100.00%
WMS-SO-MMK								99.76%
WMS-SO-RETENTION								99.76%
WMS-SO-SORPTION								99.76%
WMS-SO-SUBSTRATE								99.75%
WMS-SO-VERN								99.76%
WMS-SO-WAERMELEITF								99.76%
INSPIRE-WMS BB Verkehrsnetze ALKIS								99.75%
INSPIRE-WMS BB Verkehrsnetze ATKIS Basis-DLM								99.75%
WMS-USEMF-DEPO								99.76%
WMS-USGOVSERV- APOTHEKEN								99.76%
WMS-USGOVSERV- AUFGABENTRAEGER								99.76%
WMS-USGOVSERV- BHVZ								99.75%
WMS-USGOVSERV- KATSV								99.76%
WMS-USGOVSERV- OEBVI								99.75%
WMS-USGOVSERV- POLBB								99.75%
WMS-USGOVSERV- RLSTELLEN								99.76%
WMS-USGOVSERV- SCHULEN								99.76%
WMS-LAVG- APOTHEKEN								99.70%
WMS-LAVG- GESSCHULEN								99.72%
WMS-LBGR- BERGBAU								99.72%
WMS-LBGR- BOARTSUBSTR								99.71%
WMS-LBGR- BOBASENSORP								99.71%

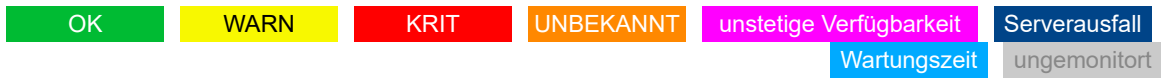
WMS-LBGR-BOEROSION												99.71%
WMS-LBGR-BOERTRAG												99.71%
WMS-LBGR-BOGEOthermie												99.71%
WMS-LBGR-BOGRABLOECHER												99.72%
WMS-LBGR-BOHUMUSKOHL												99.71%
WMS-LBGR-BOKARTEN												99.73%
WMS-LBGR-BORELIEF												99.72%
WMS-LBGR-BOSCHWERM												99.71%
WMS-LBGR-BOWASSVERH												99.71%
WMS-LBGR-ELEMENTGEHALTE												99.73%
WMS-LBGR-GK												99.72%
WMS-LBGR-HGK												99.72%
WMS-SO-SWRPNAG												n.v.
WMS-LBGR-SWRPNAG												99.84%
WMS-LBGR-VERDICHTEMPFIIDL												99.71%
WMS-LFU-ARTEN												99.73%
WMS-LFU-BBK												99.60%
WMS-LFU-BTLNCIR												99.63%
WMS-LFU-LAERM												99.73%
WMS-LFU-BDF												99.71%
WMS-LFU-BIMSCHG												99.71%
WMS-LFU-DEPO												99.71%
WMS-LFU-IED												99.73%
WMS-LFU-NATRAUM												99.70%
WMS-LFU-SCHUTZG												99.73%
WMS-LFU-WKA												99.72%
WMS-MIK-BEHVZ												99.71%
WMS-LGB-OEBVI												99.71%
WMS Klassifiziertes Straßennetz BB												99.71%
WMS-LS-ZAEHLSTELLEN												99.71%
WMS-ZDPOL-POLBB												99.73%

WFS-ALKIS-SF-BB		95.18%
WMS-ALKIS-BB		99.75%
WFS-ATKIS-BDLM-SF-BB		99.75%
Zusammenfassung		99.71%

Verfügbarkeitsschwellen



Farben der Zeitleiste



Weitere Informationen erhalten Sie beim Kundenservice der LGB
 (kundenservice@inspire.brandenburg.de · Telefon: +49 331 8844-123 oder unter www.inspire.brandenburg.de)