








50. KW 2020
07.12. - 13.12.

Qualitätsmonitoring der Verfügbarkeit von Webdiensten der INSPIRE-Zentrale

INSPIRE

INSPIRE-WFS BB Adressen Hauskoordinaten		99.83%
INSPIRE Download Service: Area Management, Restriction, Regulation Zones and Reporting Units / bewirtschaftete Teichflächen in Brandenburg		99.36%
INSPIRE Download Service: Area Management, Restriction, Regulation Zones and Reporting Units / Maränengewässer in Brandenburg		99.36%
INSPIRE Download Service: Area Management, Restriction, Regulation Zones and Reporting Units / Bodenordnungs- und Flurbereinigungsverfahren im Land Brandenburg		99.36%
INSPIRE-WFS BB Verwaltungseinheiten ALKIS		99.84%
INSPIRE-WFS BB Verwaltungseinheiten ATKIS Basis-DLM		99.83%
WFS-BR-NATRAUM		n.v.
INSPIRE-WFS BB Flurstücke/Grundstücke ALKIS		99.89%
INSPIRE Download Service: Environmental Monitoring Facilities / Schaderegermonitoring im Land Brandenbur		99.36%
WFS-GEHG-ARTESER		99.36%
WFS-GEHG-HYK50		99.37%
WFS-GEHG-UGK300		99.31%
WFS-GECORE-EEM		99.37%

WFS-GECORE-GK25		99.36%
WFS-GECORE-GUEK100		99.36%
WFS-GECORE-GUEK300		99.36%
WFS-GECORE-QUARTAER		99.36%
INSPIRE-WFS BB Geografische Bezeichnungen ALKIS		99.79%
INSPIRE-WFS BB Geografische Bezeichnungen ATKIS Basis-DLM		99.81%
WFS-HB-BBK		n.v.
INSPIRE-WFS BB Hydro - Netzwerk ATKIS Basis- DLM		99.83%
INSPIRE-WFS BB Hydro - Physische Gewässer ALKIS		99.83%
INSPIRE-WFS BB Hydro - Physische Gewässer ATKIS Basis-DLM		99.91%
INSPIRE Download Service: Protected Sites / Schutzgebiete des Landes Brandenburg		99.44%
WFS-SD-ARTEN		n.v.
WFS-SO-BASEN		n.v.
WFS-SO-BK50		n.v.
WFS-SO-BOARTEN		n.v.
WFS-SO-BOBEWEGUNG		n.v.
WFS-SO-BOBINDUNG		n.v.
WFS-SO-BOEROSIONWI		n.v.
WFS-SO-BOERTRAG		n.v.
WFS-SO-BOSCHWERM1M		n.v.
WFS-SO-BOSCHERMGW		n.v.
WFS-SO-BOSCHWERM0BEN		n.v.
WFS-SO-BUEK300		n.v.
WFS-SO-CVORR		n.v.
WFS-SO-GEOTHERM		n.v.
WFS-SO-HUMUS		n.v.
WFS-SO-RETENTION		n.v.
WFS-SO-SORPTION		n.v.

WFS-SO-SUBSTRATE									n.v.
WFS-SO-VERN									n.v.
WFS-SO-WAERMELEITF									n.v.
INSPIRE-WFS BB Verkehrsnetze ALKIS									99.83%
INSPIRE-WFS BB Verkehrsnetze ATKIS Basis-DLM									99.83%
HTTP isk-lb-http-wfs- inspire-lbgr- elementgehalte									99.83%
INSPIRE-WMS BB Adressen Hauskoordinaten									99.83%
INSPIRE View Service: Area Management, Restriction, Regulation Zones and Reporting Units / bewirtschaftete Teichflächen in Brandenburg									99.36%
INSPIRE View Service: Area Management, Restriction, Regulation Zones and Reporting Units / Maränengewässer in Brandenburg									99.36%
INSPIRE View Service: Area Management, Restriction, Regulation Zones and Reporting Units / Bodenordnungs- und Flurbereinigungsverfahren im Land Brandenburg									99.36%
INSPIRE-WMS BB Verwaltungseinheiten ALKIS									99.83%
INSPIRE-WMS BB Verwaltungseinheiten ATKIS Basis-DLM									99.91%
WMS-BR-NATRAUM									n.v.
INSPIRE-WMS BB Flurstücke/Grundstücke ALKIS									99.83%
INSPIRE View Service: Environmental Monitoring Facilities / Schaderegermonitoring im Land Brandenburg									99.34%
WMS-GEHG-ARTESER									99.37%
WMS-GEHG-HYK50									99.33%
WMS-GEHG-UGK300									99.33%
WMS-GECORE-EEM									99.44%
WMS-GECORE- GUEK100									99.31%

WMS-GECORE-GUEK300		99.39%
WMS-GECORE-QUARTAER		99.36%
INSPIRE-WMS BB Geografische Bezeichnungen ALKIS		99.83%
INSPIRE-WMS BB Geografische Bezeichnungen ATKIS Basis-DLM		99.91%
WMS-HB-BBK		n.v.
INSPIRE-WMS BB Hydro - Netzwerk ATKIS Basis- DLM		99.83%
INSPIRE-WMS BB Hydro - Physische Gewässer ALKIS		99.83%
INSPIRE-WMS BB Hydro - Physische Gewässer ATKIS Basis-DLM		99.83%
INSPIRE View Service: Protected Sites / Schutzgebiete des Landes Brandenburg		99.36%
WMS-SD-ARTEN		n.v.
WMS-SO-BASEN		n.v.
WMS-SO-BK50		n.v.
WMS-SO-BOARTEN		n.v.
WMS-SO-BOBEWEGUNG		n.v.
WMS-SO-BOBINDUNG		n.v.
WMS-SO-BOEROSIONWI		n.v.
WMS-SO-BOERTRAG		n.v.
WMS-SO-BOSCHWERM1M		n.v.
WMS-SO-BOSCHERMGWf		n.v.
WMS-SO-BOSCHWERMObEN		n.v.
WMS-SO-BUEK300		n.v.
WMS-SO-CVORR		n.v.
WMS-SO-GEOTHERM		n.v.
WMS-SO-HUMUS		n.v.
WMS-SO-RETENTION		n.v.
WMS-SO-SORPTION		n.v.
WMS-SO-SUBSTRATE		n.v.
WMS-SO-VERN		n.v.

WMS-SO-WAERMELEITF									n.v.
INSPIRE-WMS BB Verkehrsnetze ALKIS									99.83%
INSPIRE-WMS BB Verkehrsnetze ATKIS Basis-DLM									99.83%
HTTP isk-lb-http-wms-inspire-lbgr-elementgehalte									99.83%
WCS-LBGR-BORELIEF									99.82%
WCS-LBGR-BOWASSVERH									99.82%
WFS-MIK-BRANDKAT									99.82%
WFS-LAVG-APOTHEKEN									99.82%
WFS-LAVG-GESSHULEN									99.82%
WFS-LBGR-BERGBAU									99.80%
WFS-LBGR-BOARTSUBSTR									99.82%
WFS-LBGR-BOBASENSORP									99.82%
WFS-LBGR-BOEROSION									99.81%
WFS-LBGR-BOERTRAG									99.82%
WFS-LBGR-BOGEOthermie									99.76%
WFS-LBGR-BOGRABLOECHER									99.82%
WFS-LBGR-BOHUMUSKOHL									99.82%
WFS-LBGR-BOKARTEN									99.82%
WFS-LBGR-BORELIEF									99.82%
WFS-LBGR-BOSCHWERM									99.82%
WFS-LBGR-BOWASSVERH									99.82%
WFS-LBGR-GK									99.82%
WFS-LBGR-HGK									99.82%
WFS-LFU-ARTEN									99.82%
WFS-LFU-BBK									99.82%
WFS-LFU-BTLNCIR									99.82%
WFS-LFU-LAERM									99.82%
WFS-LFU-BDF									99.82%
WFS-LFU-BIMSCHG									99.82%
WFS-LFU-DEPO									99.82%
WFS-LFU-IED									99.82%

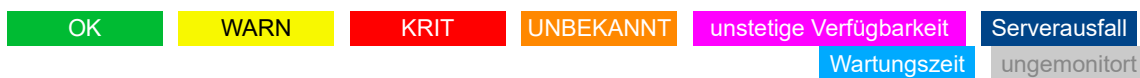
WFS-LFU-NATRAUM									99.82%
WFS-LFU-SCHUTZG									99.82%
WFS-LFU-WKA									99.82%
WFS-MIK-BEHVZ									99.82%
WFS-LGB-OEBVI									99.82%
WFS Klassifiziertes Straßennetz BB									99.81%
WFS-LS- ZAEHLSTELLEN									99.82%
WFS-ZDPOL-POLBB									99.82%
WFS-VG-BB									99.82%
WMS-MIK-BRANDKAT									99.82%
WMS-LAVG- APOTHEKEN									99.82%
WMS-LAVG- GESSCHULEN									99.82%
WMS-LBGR-BERGBAU									99.82%
WMS-LBGR- BOARTSUBSTR									99.82%
WMS-LBGR- BOBASENSORP									99.82%
WMS-LBGR- BOEROSION									99.82%
WMS-LBGR-BOERTRAG									99.82%
WMS-LBGR- BOGEOthermie									99.82%
WMS-LBGR- BOGRABLOECHER									99.82%
WMS-LBGR- BOHUMUSKOHL									99.82%
WMS-LBGR-BOKARTEN									99.82%
WMS-LBGR-BORELIEF									99.82%
WMS-LBGR- BOSCHWERM									99.82%
WMS-LBGR- BOWASSVERH									99.82%
WMS-LBGR-GK									99.82%
WMS-LBGR-HGK									99.82%
WMS-LFU-ARTEN									99.82%
WMS-LFU-BBK									99.79%
WMS-LFU-BTLNCIR									99.71%
WMS-LFU-LAERM									99.82%
WMS-LFU-BDF									99.82%
WMS-LFU-BIMSCHG									99.82%

WMS-LFU-DEPO									99.82%
WMS-LFU-IED									99.82%
WMS-LFU-NATRAUM									99.82%
WMS-LFU-SCHUTZG									99.82%
WMS-LFU-WKA									99.82%
WMS-MIK-BEHVZ									99.82%
WMS-LGB-OEBVI									99.82%
WMS Klassifiziertes Straßennetz BB									99.82%
WMS-LS- ZAEHLSTELLEN									99.82%
WMS-ZDPOL-POLBB									99.82%
WFS-ALKIS-SF-BB									99.80%
WMS-ALKIS-BB									99.82%
WFS-ATKIS-BDLM-SF- BB									99.82%
Zusammenfassung									99.73%

Verfügbarkeitsschwellen



Farben der Zeitleiste



Weitere Informationen erhalten Sie beim Kundenservice der LGB
 (kundenservice@inspire.brandenburg.de · Telefon: +49 331 8844-123 oder unter www.inspire.brandenburg.de)