





































43. KW 2020
19.10. - 25.10.

Qualitätsmonitoring der Verfügbarkeit von Webdiensten der INSPIRE-Zentrale

INSPIRE

INSPIRE-WFS BB Adressen Hauskoordinaten		99.98%
INSPIRE-WFS BB Verwaltungseinheiten ALKIS		99.92%
INSPIRE-WFS BB Verwaltungseinheiten ATKIS Basis-DLM		99.95%
INSPIRE-WFS BB Flurstücke/Grundstücke ALKIS		100.00%
WFS-GEHG-ARTESER		99.82%
WFS-GEHG-HYK50		99.78%
WFS-GEHG-UGK300		99.82%
WFS-GECORE-EEM		99.82%
WFS-GECORE-GK25		99.80%
WFS-GECORE-GUEK100		99.82%
WFS-GECORE-GUEK300		99.77%
WFS-GECORE-QUARTAER		99.82%
INSPIRE-WFS BB Geografische Bezeichnungen ALKIS		99.83%
INSPIRE-WFS BB Geografische Bezeichnungen ATKIS Basis-DLM		99.95%
INSPIRE-WFS BB Hydro - Netzwerk ATKIS Basis-DLM		99.86%
INSPIRE-WFS BB Hydro - Physische Gewässer ALKIS		99.98%
INSPIRE-WFS BB Hydro - Physische Gewässer ATKIS Basis-DLM		99.98%

INSPIRE Download Service: Protected Sites / Schutzgebiete des Landes Brandenburg		99.82%
INSPIRE-WFS BB Verkehrsnetze ALKIS		99.89%
INSPIRE-WFS BB Verkehrsnetze ATKIS Basis-DLM		99.97%
INSPIRE-WMS BB Adressen Hauskoordinaten		99.96%
INSPIRE-WMS BB Verwaltungseinheiten ALKIS		99.92%
INSPIRE-WMS BB Verwaltungseinheiten ATKIS Basis-DLM		100.00%
INSPIRE-WMS BB Flurstücke/Grundstücke ALKIS		100.00%
WMS-GEHG-ARTESER		99.96%
WMS-GEHG-HYK50		100.00%
WMS-GEHG-UGK300		99.96%
WMS-GECORE-EEM		99.96%
WMS-GECORE-GUEK100		100.00%
WMS-GECORE-GUEK300		100.00%
WMS-GECORE-QUARTAER		99.90%
INSPIRE-WMS BB Geografische Bezeichnungen ALKIS		99.98%
INSPIRE-WMS BB Geografische Bezeichnungen ATKIS Basis-DLM		99.89%
INSPIRE-WMS BB Hydro - Netzwerk ATKIS Basis-DLM		99.94%
INSPIRE-WMS BB Hydro - Physische Gewässer ALKIS		99.94%
INSPIRE-WMS BB Hydro - Physische Gewässer ATKIS Basis-DLM		99.94%
INSPIRE View Service: Protected Sites / Schutzgebiete des Landes Brandenburg		100.00%
INSPIRE-WMS BB Verkehrsnetze ALKIS		99.90%
INSPIRE-WMS BB Verkehrsnetze ATKIS Basis-DLM		99.98%

WCS-LBGR-BORELIEF		99.90%
WCS-LBGR-BOWASSVERH		100.00%
WFS-MIK-BRANDKAT		99.82%
WFS-LAVG-APOTHEKEN		99.80%
WFS-LAVG-GESSHULEN		99.78%
WFS-LBGR-BERGBAU		99.81%
WFS-LBGR-BOARTSUBSTR		99.78%
WFS-LBGR-BOBASENSORP		99.69%
WFS-LBGR-BOEROSION		99.82%
WFS-LBGR-BOERTRAG		99.66%
WFS-LBGR-BOGEOthermie		99.78%
WFS-LBGR-BOGRABLOECHER		99.75%
WFS-LBGR-BOHUMUSKOHL		99.78%
WFS-LBGR-BOKARTEN		99.68%
WFS-LBGR-BORELIEF		99.82%
WFS-LBGR-BOSCHWERM		99.79%
WFS-LBGR-BOWASSVERH		99.78%
WFS-LBGR-GK		99.78%
WFS-LBGR-HGK		99.74%
WFS-LFU-ARTEN		99.77%
WFS-LFU-BBK		99.82%
WFS-LFU-BTLNCIR		99.79%
WFS-LFU-LAERM		99.78%
WFS-LFU-BDF		99.82%
WFS-LFU-BIMSCHG		99.80%
WFS-LFU-DEPO		99.82%
WFS-LFU-IED		99.82%
WFS-LFU-NATRAUM		99.70%
WFS-LFU-SCHUTZG		99.78%
WFS-LFU-WKA		99.82%
WFS-MIK-BEHVZ		99.78%

WFS-LGB-OEBVI		99.78%
WFS Klassifiziertes Straßennetz BB		99.82%
WFS-LS- ZAEHLSTELLEN		99.67%
WFS-ZDPOL-POLBB		99.82%
WFS-VG-BB		99.75%
WMS-MIK-BRANDKAT		99.74%
WMS-LAVG- APOTHEKEN		99.80%
WMS-LAVG- GESSCHULEN		99.77%
WMS-LBGR- BERGBAU		99.77%
WMS-LBGR- BOARTSUBSTR		99.78%
WMS-LBGR- BOBASENSORP		99.73%
WMS-LBGR- BOEROSION		99.79%
WMS-LBGR- BOERTRAG		99.82%
WMS-LBGR- BOGEOthermie		99.77%
WMS-LBGR- BOGRABLOECHER		100.00%
WMS-LBGR- BOHUMUSKOHL		99.79%
WMS-LBGR- BOKARTEN		99.82%
WMS-LBGR- BORELIEF		99.77%
WMS-LBGR- BOSCHWERM		99.82%
WMS-LBGR- BOWASSVERH		99.76%
WMS-LBGR-GK		99.76%
WMS-LBGR-HGK		99.82%
WMS-LFU-ARTEN		99.75%
WMS-LFU-BBK		99.89%
WMS-LFU-BTLNCIR		99.92%
WMS-LFU-LAERM		99.82%
WMS-LFU-BDF		99.80%
WMS-LFU-BIMSCHG		99.75%
WMS-LFU-DEPO		99.82%
WMS-LFU-IED		99.76%
WMS-LFU-NATRAUM		99.78%

WMS-LFU-SCHUTZG									99.78%
WMS-LFU-WKA									99.77%
WMS-MIK-BEHVZ									99.87%
WMS-LGB-OEBVI									99.79%
WMS Klassifiziertes Straßennetz BB									99.82%
WMS-LS- ZAEHLSTELLEN									99.73%
WMS-ZDPOL-POLBB									99.82%
WFS-ALKIS-SF-BB									99.94%
WMS-ALKIS-BB									99.87%
WFS-ATKIS-BDLM-SF- BB									99.95%
Zusammenfassung									99.84%

Verfügbarkeitsschwellen



Farben der Zeitleiste



Weitere Informationen erhalten Sie beim Kundenservice der LGB
 (kundenservice@inspire.brandenburg.de · Telefon: +49 331 8844-123 oder unter www.inspire.brandenburg.de)