






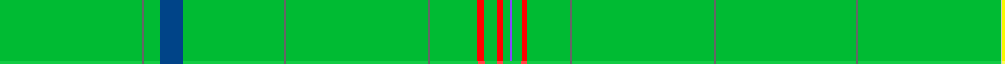





7. KW 2019
 11.02. - 17.02.

 Qualitätsmonitoring der Verfügbarkeit von
 Onlineanwendungen und Onlinediensten


























Geodätischer Raumbezug

WFS-AFIS-BB		97.61%
WMS-AFIS-BB		97.60%
Zusammenfassung		97.61%

Liegenschaftsdaten

WFS-GEBAEUDE-LOD2		97.98%
WFS-FLUR-BB		97.44%
WFS-ALKIS-NAS-BB		97.59%
WFS-ALKIS-NAS-E-BB		97.58%
WFS-ALKIS-SF-BB		97.62%
WFS-ALKIS-SF-E-BB		97.36%
WMS-ALKIS-BB		97.60%
WMS-ALKIS-E-BB		97.63%
WMS-FLUR-BB		97.61%
Zusammenfassung		97.60%

Landschaftsdaten

WCS_BB_DGM		97.76%
WCS_BB_DOP20c		97.67%
WMS_BB_bDOM		98.03%
WMS_BB_DGM		98.00%
WMS_BB_DOP10		98.01%
WMS_BB_DOP20c		97.56%
WMS_BB_DOP20cir		98.03%
WMS_BB_DOP20g		98.02%
WMS_BB_DTK100_Ebenen		98.00%
WMS_BB_DTK100_Farbe		98.06%
WMS_BB_DTK100_Grau		97.98%
WMS_BB_DTK10_Ebenen		98.00%
WMS_BB_DTK10_Farbe		98.02%
WMS_BB_DTK10_Grau		98.02%
WMS_BB_DTK25_Ebenen		98.01%
WMS_BB_DTK25_Farbe		98.05%
WMS_BB_DTK25_Grau		98.03%
WMS_BB_DTK50_Ebenen		98.05%
WMS_BB_DTK50_Farbe		98.00%
WMS_BB_DTK50_Gau		98.01%
WMS_BB_LK250		98.04%
WMS_BB_RK100		98.04%
WMS_BB_SDOP20c		98.04%
WMS-DNM-Amtlich		98.03%
WMS-DNM-Grau		98.05%

WMS-VG-BB2011									98.06%
WMS-VG-BB2012									98.06%
WMS-VG-BB2013									98.06%
WMS-VG-BB2014									98.05%
WMS-VG-BB2015									98.04%
WMS-VG-BB2016									98.06%
WMS-VG-BB2017									98.06%
WMS-VG-BB2018									98.06%
WMS-VG_HISTORISCH									98.06%
Zusammenfassung									98.05%

WWW / Portale

Geobroker									98.05%
Detailansichtsdienst (Metadaten)									98.02%
Registry (Metadaten)									98.04%
Validator (Metadaten)									98.00%
Geoportal Brandenburg									98.06%
LiKa Online									91.79%
Zusammenfassung									96.99%

Sonstige

CSW-GeoMIS-BEBB									97.99%
WMS_BB_AKT									98.04%
WMS-Bildflug									98.02%
WMS-BS10									98.06%
WMS-BS100									98.04%
WMS-BS25									98.04%
WMS-BS50									98.06%
WMS-BS50as									98.05%
WMS-ÖbVI									98.06%
Zusammenfassung									98.04%

SAPOS

SAPOS BB HEPS-Ntrip									99.94%
SAPOS Datentransfer ZSS mit Ntrip									100.00%
SAPOS BB GPPS									100.00%
Zusammenfassung									99.98%

Verfügbarkeitsschwellen

≥ 99.0%
 ≥ 95.0%
 < 95.0%

Farben der Zeitleiste

OK
 WARN
 KRIT
 UNBEKANNT
 unstetige Verfügbarkeit
 Serverausfall
 Wartungszeit
 ungemonitort

Weitere Informationen erhalten Sie beim Kundenservice der LGB
 (kundenservice@geobasis-bb.de · Telefon: +49 331 8844-123 oder unter www.geobasis-bb.de)