










3. KW 2018
15.01. - 21.01.

Qualitätsmonitoring der Verfügbarkeit von Onlineanwendungen und Onlinediensten




























Geodätischer Raumbezug

WFS-AFIS-BB		99.05%
WMS-AFIS-BB		99.22%
Zusammenfassung		99.13%

Liegenschaftsdaten

WFS-GEBAEUDE-LOD2		99.25%
WFS-FLUR-BB		99.20%
WFS-ALKIS-NAS-BB		99.24%
WFS-ALKIS-NAS-E-BB		99.25%
WFS-ALKIS-SF-BB		99.02%
WFS-ALKIS-SF-E-BB		99.25%
WMS-ALKIS-BB		99.18%
WMS-ALKIS-E-BB		89.89%
WMS-FLUR-BB		99.17%
Zusammenfassung		98.16%

Landschaftsdaten

WMS_BB_DGM		97.39%
WMS_BB_DOP10		97.37%
WMS_BB_DOP20c		97.27%
WMS_BB_DOP20cir		97.37%
WMS_BB_DOP20g		97.39%
WMS_BB_DTK100_Ebenen		97.37%
WMS_BB_DTK100_Farbe		97.39%
WMS_BB_DTK100_Grau		97.37%
WMS_BB_DTK10_Ebenen		97.39%
WMS_BB_DTK10_Farbe		97.32%
WMS_BB_DTK10_Grau		97.37%
WMS_BB_DTK25_Ebenen		97.33%
WMS_BB_DTK25_Farbe		97.37%
WMS_BB_DTK25_Grau		97.37%
WMS_BB_DTK50_Ebenen		97.37%
WMS_BB_DTK50_Farbe		97.37%
WMS_BB_DTK50_Gau		97.37%
WMS_BB_LK250		97.36%
WMS_BB_RK100		97.36%
WMS_BB_SDOP20c		97.37%
WMS-DNM-Amtlich		97.39%
WMS-DNM-Grau		97.38%
WMS-DNM-Standard		97.39%
WMS WebAtlasDE BE/BB fix		97.39%
WMTS WebAtlasDE BEBB		97.39%
WFS-ATKIS-BDLM-NAS-BB		99.21%
WFS-ATKIS-BDLM-SF-BB		99.26%

WFS-ATKIS-DLM50-NAS-BB		99.26%
WFS-ATKIS-DLM50-SF-BB		99.09%
Zusammenfassung		97.62%

Verwaltungseinheiten

WFS-G-HKFK-BEBB		94.83%
WFS-VG-BB		97.31%
WMS-VG-BB		97.39%
WMS-PLZ		97.39%
Zusammenfassung		96.73%

Historische Daten

WMS_BB_DOP100g_2001-2010		97.37%
WMS_BB_DOP20c_2005_2010		97.38%
WMS_BB_DOP20c_2009_2012		97.38%
WMS_BB_DOP20c_2013-2015		97.39%
WMS_BB_DOP25cb_2004		97.35%
WMS_BB_DOP40g_2001-2009		97.39%
WMS_BB_DOP50g_1992-1997		97.39%
WMS_BB_DR100		97.37%
WMS_BB_DR25		97.33%
WMS_BB_DTK100v_Farbe		97.37%
WMS_BB_DTK10v_Farbe		97.37%
WMS_BB_DTK25v_Farbe		97.34%
WMS_BB_DTK50v_Farbe		97.39%
WMS_BB_Schmettau		97.35%
WMS-BRW2010		97.39%
WMS-BRW2011		97.39%
WMS-BRW2012		97.38%
WMS-BRW2013		97.37%
WMS-BRW2014		97.33%
WMS-BRW2015		97.39%
WMS-BRW2016		97.37%
WMS-BRW2017		97.39%
WMS-DNM-2009		97.39%
WMS-DNM-2010		97.39%
WMS-DNM-2011		97.39%
WMS-DNM-2012		97.42%
WMS-DNM-2013		97.36%
WMS-Flur2010		97.39%
WMS-Flur2011		97.39%
WMS-Flur2012		97.37%
WMS-Flur2013		97.39%
WMS-Flur2014		97.39%
WMS-Flur2015		97.39%
WMS-VG-BB2009		97.39%
WMS-VG-BB2010		97.35%
WMS-VG-BB2011		97.39%
WMS-VG-BB2012		97.39%
WMS-VG-BB2013		97.39%
WMS-VG-BB2014		97.37%
WMS-VG-BB2015		97.35%
WMS-VG-BB2016		97.37%

Zusammenfassung	97.38%
------------------------	---------------

WWW / Portale

Geobroker		100.00%
Detailansichtsdienst (Metadaten)		97.46%
Registry (Metadaten)		97.46%
Validator (Metadaten)		97.46%
Geoportale Brandenburg		97.39%
LiKa Online		100.00%
Zusammenfassung		98.30%

Sonstige

CSW-GeoMIS-BEBB		97.39%
WMS_BB_AKT		97.39%
WMS-Bildflug		97.39%
WMS-BS10		97.39%
WMS-BS100		97.39%
WMS-BS25		97.39%
WMS-BS50		97.39%
WMS-BS50as		97.39%
WMS-ÖbVI		97.34%
Zusammenfassung		97.39%

SAPOS

SAPOS BB HEPS-Ntrip		99.56%
SAPOS Datentransfer ZSS mit Ntrip		99.50%
SAPOS BB GPPS		99.58%
Zusammenfassung		99.54%

Verfügbarkeitsschwellen

■ ≥ 99.0%
 ■ ≥ 95.0%
 ■ < 95.0%

Farben der Zeitleiste

OK
 WARN
 KRIT
 UNBEKANNT
 unstetige Verfügbarkeit
 Serverausfall
 Wartungszeit
 ungemontiert

Anmerkungen

Service	Von	Bis	Anmerkung
WMS-ALKIS-E-BB	2018-01-18 17:58:51	2018-01-19 09:28:20	Konfigurationsfehler im SLM

Weitere Informationen erhalten Sie beim Kundenservice der LGB
 (kundenservice@geobasis-bb.de · Telefon: +49 331 8844-123 oder unter www.geobasis-bb.de)