







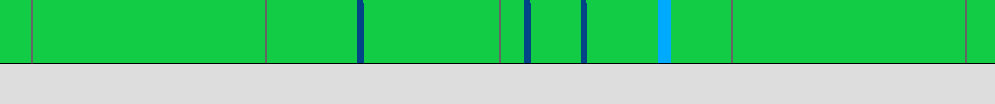




April 2018
01.04. - 30.04.

Qualitätsmonitoring der Verfügbarkeit von
Onlineanwendungen und Onlinediensten














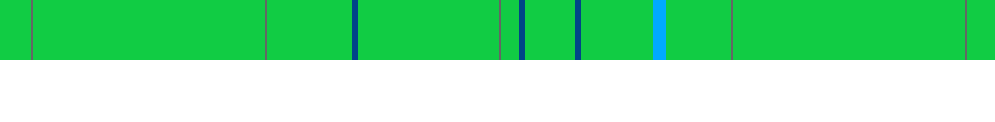

Geodätischer Raumbezug

WFS-AFIS-BB		99.39%
WMS-AFIS-BB		99.38%
Zusammenfassung		99.38%

Liegenschaftsdaten

WFS-GEBAEUDE-LOD2		99.35%
WFS-FLUR-BB		99.38%
WFS-ALKIS-NAS-BB		99.38%
WFS-ALKIS-NAS-E-BB		99.38%
WFS-ALKIS-SF-BB		99.37%
WFS-ALKIS-SF-E-BB		99.27%
WMS-ALKIS-BB		99.36%
WMS-ALKIS-E-BB		99.35%
WMS-FLUR-BB		99.38%
Zusammenfassung		99.36%

Landschaftsdaten

WMS_BB_DGM		99.34%
WMS_BB_DOP10		99.32%
WMS_BB_DOP20c		99.25%
WMS_BB_DOP20cir		99.32%
WMS_BB_DOP20g		99.28%
WMS_BB_DTK100_Ebenen		99.32%
WMS_BB_DTK100_Farbe		99.33%
WMS_BB_DTK100_Grau		99.34%
WMS_BB_DTK10_Ebenen		99.32%
WMS_BB_DTK10_Farbe		99.34%
WMS_BB_DTK10_Grau		99.34%
WMS_BB_DTK25_Ebenen		99.33%
WMS_BB_DTK25_Farbe		99.29%
WMS_BB_DTK25_Grau		99.35%
WMS_BB_DTK50_Ebenen		99.34%
WMS_BB_DTK50_Farbe		99.32%
WMS_BB_DTK50_Gau		99.35%
WMS_BB_LK250		99.31%
WMS_BB_RK100		99.33%
WMS_BB_SDOP20c		99.34%
WMS-DNM-Amtlich		99.36%
WMS-DNM-Grau		99.33%
WMS-DNM-Standard		99.30%
WMS WebAtlasDE BE/BB fix		99.21%
WMTS WebAtlasDE BEBB		99.30%
WFS-ATKIS-BDLM-NAS-BB		99.39%
WFS-ATKIS-BDLM-SF-BB		99.38%

WFS-ATKIS-DLM50-NAS-BB		99.39%
WFS-ATKIS-DLM50-SF-BB		99.39%
Zusammenfassung		99.33%

Verwaltungseinheiten

WFS-G-HKFK-BEBB		98.85%
WFS-VG-BB		99.32%
WMS-VG-BB		99.33%
Zusammenfassung		99.17%

Historische Daten

WMS_BB_DOP100g_2001-2010		99.30%
WMS_BB_DOP20c_2005_2010		99.29%
WMS_BB_DOP20c_2009_2012		99.31%
WMS_BB_DOP20c_2013-2015		99.34%
WMS_BB_DOP25cb_2004		99.32%
WMS_BB_DOP40g_2001-2009		99.35%
WMS_BB_DOP50g_1992-1997		99.33%
WMS_BB_DR100		99.28%
WMS_BB_DR25		99.33%
WMS_BB_DTK100v_Farbe		99.34%
WMS_BB_DTK10v_Farbe		99.30%
WMS_BB_DTK25v_Farbe		99.35%
WMS_BB_DTK50v_Farbe		99.34%
WMS_BB_Schmettau		99.27%
WMS-BRW2010		99.30%
WMS-BRW2011		99.32%
WMS-BRW2012		99.33%
WMS-BRW2013		99.31%
WMS-BRW2014		99.30%
WMS-BRW2015		99.31%
WMS-BRW2016		99.35%
WMS-BRW2017		99.32%
WMS-DNM-2009		99.30%
WMS-DNM-2010		99.37%
WMS-DNM-2011		99.31%
WMS-DNM-2012		99.32%
WMS-DNM-2013		99.32%
WMS-Flur2010		99.30%
WMS-Flur2011		99.33%
WMS-Flur2012		99.25%
WMS-Flur2013		99.33%
WMS-Flur2014		99.32%
WMS-Flur2015		99.33%
WMS-VG-BB2009		99.32%
WMS-VG-BB2010		99.32%
WMS-VG-BB2011		99.35%
WMS-VG-BB2012		99.29%
WMS-VG-BB2013		99.24%
WMS-VG-BB2014		99.28%
WMS-VG-BB2015		99.33%
WMS-VG-BB2016		99.34%
WMS-VG-BB2017		99.31%

Zusammenfassung	99.31%
------------------------	---------------

WWW / Portale

Geobroker	99.37%
Detailansichtsdienst (Metadaten)	99.38%
Registry (Metadaten)	99.37%
Validator (Metadaten)	99.38%
Geoportale Brandenburg	99.39%
LiKa Online	86.65%
Zusammenfassung	97.26%

Sonstige

CSW-GeoMIS-BEBB	99.33%
WMS_BB_AKT	99.33%
WMS-Bildflug	99.31%
WMS-BS10	99.29%
WMS-BS100	99.30%
WMS-BS25	99.33%
WMS-BS50	99.33%
WMS-BS50as	99.29%
WMS-ÖbVI	99.29%
Zusammenfassung	99.31%

SAPOS

SAPOS BB HEPS-Ntrip	99.97%
SAPOS Datentransfer ZSS mit Ntrip	99.99%
SAPOS BB GPPS	100.00%
Zusammenfassung	99.99%

Verfügbarkeitsschwellen

■ ≥ 99.0%
 ■ ≥ 95.0%
 ■ < 95.0%

Farben der Zeitleiste

■ OK
 ■ WARN
 ■ KRIT
 ■ UNBEKANNT
 ■ unetige Verfügbarkeit
 ■ Serverausfall
 ■ Wartungszeit
 ■ ungemonitort

Anmerkungen

Service	Von	Bis	Anmerkung
Alle Webdienste außer SAPOS	2018-04-17 03:07:37	2018-04-17 04:06:36	Störung des Monitoring durch Wartungsarbeiten der Telekom und Störung des LVN.
LiKa Online	2018-04-20 18:31:58	2018-04-23 09:00:16	Konfigurationsfehler beim ZIT-BB

Weitere Informationen erhalten Sie beim Kundenservice der LGB
 (kundenservice@geobasis-bb.de · Telefon: +49 331 8844-123 oder unter www.geobasis-bb.de)