












Jahresübersicht 2018
 01.01. - 31.12.

 Qualitätsmonitoring der Verfügbarkeit von
 Onlineanwendungen und Onlinediensten


























Geodätischer Raumbezug

WFS-AFIS-BB		99.74%
WMS-AFIS-BB		99.75%
Zusammenfassung		99.75%

Liegenschaftsdaten

WFS-GEBAEUDE-LOD2		99.71%
WFS-FLUR-BB		99.64%
WFS-ALKIS-NAS-BB		99.71%
WFS-ALKIS-NAS-E-BB		99.75%
WFS-ALKIS-SF-BB		99.72%
WFS-ALKIS-SF-E-BB		99.73%
WMS-ALKIS-BB		99.72%
WMS-ALKIS-E-BB		99.50%
WMS-FLUR-BB		99.76%
Zusammenfassung		99.69%

Landschaftsdaten

WMS_BB_DGM		99.49%
WMS_BB_DOP10		99.48%
WMS_BB_DOP20c		99.19%
WMS_BB_DOP20cir		99.27%
WMS_BB_DOP20g		99.48%
WMS_BB_DTK100_Ebenen		99.51%
WMS_BB_DTK100_Farbe		99.40%
WMS_BB_DTK100_Grau		99.29%
WMS_BB_DTK10_Ebenen		99.19%
WMS_BB_DTK10_Farbe		99.48%
WMS_BB_DTK10_Grau		99.49%
WMS_BB_DTK25_Ebenen		99.31%
WMS_BB_DTK25_Farbe		99.26%
WMS_BB_DTK25_Grau		99.30%
WMS_BB_DTK50_Ebenen		99.30%
WMS_BB_DTK50_Farbe		99.49%
WMS_BB_DTK50_Gau		99.28%
WMS_BB_LK250		99.30%
WMS_BB_RK100		99.26%
WMS_BB_SDOP20c		99.51%
WMS-DNM-Amtlich		99.54%
WMS-DNM-Grau		99.55%
WMS-DNM-Standard		99.48%
WMS WebAtlasDE BE/BB fix		99.73%
WMTS WebAtlasDE BEBB		99.79%

WMS-VG-BB2014		99.54%
WMS-VG-BB2015		99.56%
WMS-VG-BB2016		99.54%
WMS-VG-BB2017		99.51%
Zusammenfassung		99.47%

WWW / Portale

Geobroker		99.46%
Detailansichtsdienst (Metadaten)		99.51%
Registry (Metadaten)		99.42%
Validator (Metadaten)		99.80%
Geoportal Brandenburg		99.77%
LiKa Online		99.29%
Zusammenfassung		99.54%

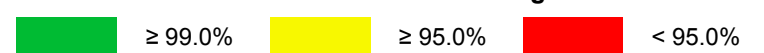
Sonstige

CSW-GeoMIS-BEBB		99.29%
WMS_BB_AKT		99.58%
WMS-Bildflug		99.42%
WMS-BS10		99.56%
WMS-BS100		99.53%
WMS-BS25		99.53%
WMS-BS50		99.52%
WMS-BS50as		99.50%
WMS-ÖbVI		99.55%
Zusammenfassung		99.50%

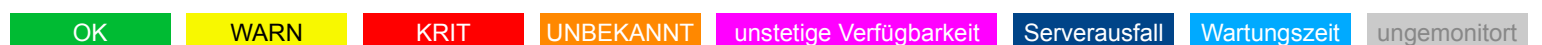
SAPOS

SAPOS BB HEPS-Ntrip		99.99%
SAPOS Datentransfer ZSS mit Ntrip		99.99%
SAPOS BB GPPS		99.98%
Zusammenfassung		99.99%

Verfügbarkeitsschwellen



Farben der Zeitleiste



Weitere Informationen erhalten Sie beim Kundenservice der LGB
 (kundenservice@geobasis-bb.de · Telefon: +49 331 8844-123 oder unter www.geobasis-bb.de)