












30. KW 2017
24.07. - 30.07.

Qualitätsmonitoring der Verfügbarkeit von
Onlineanwendungen und Onlinediensten




























Geodätischer Raumbezug

WFS-AFIS-BB		99.47%
WMS-AFIS-BB		99.46%
Zusammenfassung		99.46%

Liegenschaftsdaten

WFS-GEBAEUDE-LOD2		99.37%
WFS-FLUR-BB		99.47%
WFS-ALKIS-NAS-BB		99.47%
WFS-ALKIS-NAS-E-BB		99.47%
WFS-ALKIS-SF-BB		99.47%
WFS-ALKIS-SF-E-BB		99.47%
WMS-ALKIS-BB		99.47%
WMS-ALKIS-E-BB		99.47%
WMS-FLUR-BB		99.47%
Zusammenfassung		99.46%

Landschaftsdaten

WMS_BB_DGM		99.96%
WMS_BB_DOP10		99.90%
WMS_BB_DOP20c		99.81%
WMS_BB_DOP20cir		99.87%
WMS_BB_DOP20g		99.89%
WMS_BB_DTK100_Ebenen		99.78%
WMS_BB_DTK100_Farbe		99.88%
WMS_BB_DTK100_Grau		99.89%
WMS_BB_DTK10_Ebenen		99.89%
WMS_BB_DTK10_Farbe		99.88%
WMS_BB_DTK10_Grau		99.96%
WMS_BB_DTK25_Ebenen		100.00%
WMS_BB_DTK25_Farbe		99.95%
WMS_BB_DTK25_Grau		99.94%
WMS_BB_DTK50_Ebenen		99.98%
WMS_BB_DTK50_Farbe		99.89%
WMS_BB_DTK50_Gau		99.94%
WMS_BB_LK250		99.98%
WMS_BB_RK100		99.93%
WMS_BB_SDOP20c		99.96%
WMS-DNM-Amtlich		99.90%
WMS-DNM-Grau		99.88%
WMS-DNM-Standard		99.87%
WMS WebAtlasDE BE/BB fix		99.93%
WMTS WebAtlasDE BEBB		100.00%
WFS-ATKIS-BDLM-NAS-BB		99.47%
WFS-ATKIS-BDLM-SF-BB		99.47%

WFS-ATKIS-DLM50-NAS-BB		99.47%
WFS-ATKIS-DLM50-SF-BB		99.47%
Zusammenfassung		99.85%

Verwaltungseinheiten

WFS-G-HKFK-BEBB		99.77%
WFS-VG-BB		99.90%
WMS-VG-BB		99.87%
WMS-PLZ		99.88%
Zusammenfassung		99.86%

Historische Daten

WMS_BB_DOP100g_2001-2010		99.90%
WMS_BB_DOP20c_2005_2010		99.78%
WMS_BB_DOP20c_2009_2012		99.98%
WMS_BB_DOP20c_2013-2015		99.90%
WMS_BB_DOP25cb_2004		100.00%
WMS_BB_DOP40g_2001-2009		100.00%
WMS_BB_DOP50g_1992-1997		99.94%
WMS_BB_DR100		99.94%
WMS_BB_DR25		99.94%
WMS_BB_DTK100v_Farbe		99.93%
WMS_BB_DTK10v_Farbe		99.84%
WMS_BB_DTK25v_Farbe		99.96%
WMS_BB_DTK50v_Farbe		99.89%
WMS_BB_Schmettau		99.77%
WMS-BRW2010		99.76%
WMS-BRW2011		99.94%
WMS-BRW2012		99.85%
WMS-BRW2013		99.84%
WMS-BRW2014		99.63%
WMS-BRW2015		99.83%
WMS-BRW2016		99.92%
WMS-BRW2017		99.91%
WMS-DNM-2009		99.80%
WMS-DNM-2010		99.84%
WMS-DNM-2011		99.80%
WMS-DNM-2012		99.83%
WMS-DNM-2013		99.87%
WMS-Flur2010		99.79%
WMS-Flur2011		99.85%
WMS-Flur2012		99.82%
WMS-Flur2013		99.96%
WMS-Flur2014		99.91%
WMS-Flur2015		99.89%
WMS-VG-BB2009		99.91%
WMS-VG-BB2010		99.79%
WMS-VG-BB2011		99.88%
WMS-VG-BB2012		99.90%
WMS-VG-BB2013		99.92%
WMS-VG-BB2014		99.90%
WMS-VG-BB2015		99.86%
WMS-VG-BB2016		99.81%

Zusammenfassung	99.87%
------------------------	---------------

WWW / Portale

Detailansichtsdienst (Metadaten)		99.54%
Registry (Metadaten)		99.65%
Validator (Metadaten)		99.63%
Geoportal Brandenburg		99.19%
LiKa Online		97.02%
Geobroker		n.v.
Zusammenfassung		n.v.

Sonstige

CSW-GeoMIS-BEBB		99.89%
WMS-AKT		99.98%
WMS_BB_AKT		99.80%
WMS-Bildflug		99.77%
WMS-BS10		99.94%
WMS-BS100		99.84%
WMS-BS25		99.76%
WMS-BS50		99.92%
WMS-BS50as		99.95%
WMS-ÖbVI		99.83%
Zusammenfassung		99.87%

SAPOS

SAPOS BB HEPS-Ntrip		100.00%
SAPOS Datentransfer ZSS mit Ntrip		100.00%
SAPOS BB GPPS		100.00%
Zusammenfassung		100.00%

Verfügbarkeitsschwellen

OK ≥ 99.0%
 WARN ≥ 95.0%
 KRIT < 95.0%

Farben der Zeitleiste

OK
 WARN
 KRIT
 UNBEKANNT
 unstetige Verfügbarkeit
 Serverausfall
 Wartungszeit
 ungemonitort

Weitere Informationen erhalten Sie beim Kundenservice der LGB
 (kundenservice@geobasis-bb.de · Telefon: +49 331 8844-123 oder unter www.geobasis-bb.de)