













7. KW 2017  
13.02. - 19.02.

Qualitätsmonitoring der Verfügbarkeit von  
Onlineanwendungen und Onlinediensten



























**Geodätischer Raumbezug**

WFS-AFIS-BB									99.94%
WMS-AFIS-BB									99.94%
<b>Summary</b>									<b>99.94%</b>

**Liegenschaftsdaten**

WFS-GEBAEUDE-LOD2									99.56%
WFS-FLUR-BB									99.93%
WFS-LGB-ALKIS									99.94%
WFS-ALKIS-NAS-BB									99.94%
WFS-ALKIS-NAS-E-BB									99.93%
WFS-ALKIS-SF-BB									99.94%
WFS-ALKIS-SF-E-BB									99.94%
WMS-ALKIS-BB									99.94%
WMS-ALKIS-E-BB									99.94%
WMS-FLUR-BB									99.94%
<b>Summary</b>									<b>99.90%</b>

**Landschaftsdaten**

WMS_BB_DGM									99.94%
WMS_BB_DOP10									99.94%
WMS_BB_DOP20c									99.74%
WMS_BB_DOP20cir									99.92%
WMS_BB_DOP20g									99.94%
WMS_BB_DTK100_Ebenen									99.94%
WMS_BB_DTK100_Farbe									99.91%
WMS_BB_DTK100_Grau									99.94%
WMS_BB_DTK10_Ebenen									99.94%
WMS_BB_DTK10_Farbe									99.94%
WMS_BB_DTK10_Grau									99.94%
WMS_BB_DTK25_Ebenen									99.94%
WMS_BB_DTK25_Farbe									99.94%
WMS_BB_DTK25_Grau									99.94%
WMS_BB_DTK50_Ebenen									99.94%
WMS_BB_DTK50_Farbe									99.94%
WMS_BB_DTK50_Gau									99.93%
WMS_BB_LK250									99.94%
WMS_BB_RK100									99.94%
WMS_BB_SDOP20c									99.94%
WMS-DNM-Amtlich									99.94%
WMS-DNM-Grau									99.93%
WMS-DNM-Standard									99.93%
WMS WebAtlasDE BE/BB fix									99.94%
WMTS WebAtlasDE BEBB									99.94%
WFS-LGB-ATKISBDLM									99.94%



WMS-VG-BB2016										99.94%
<b>Summary</b>										<b>99.93%</b>

### WWW / Portale

Detailansichtsdienst (Metadaten)										99.94%
Registry (Metadaten)										99.92%
Validator (Metadaten)										99.94%
GDI-Berlin/Brandenburg										99.94%
brandenburg-viewer										99.94%
Geoportale Brandenburg										99.94%
LiKa Online										99.84%
Geobroker										99.91%
<b>Summary</b>										<b>99.92%</b>

### Sonstige

CSW-GeoMIS-BEBB										99.94%
WMS-AKT										99.94%
WMS_BB_AKT										99.93%
WMS-Bildflug										99.93%
WMS-BS10										99.93%
WMS-BS100										99.92%
WMS-BS25										99.94%
WMS-BS50										99.92%
WMS-BS50as										99.94%
WMS-ÖbVI										99.94%
<b>Summary</b>										<b>99.93%</b>

### SAPOS

SAPOS BB HEPS-Ntrip										100.00%
SAPOS Datentransfer ZSS mit Ntrip										100.00%
SAPOS BB GPPS										100.00%
<b>Summary</b>										<b>100.00%</b>

#### Verfügbarkeitsschwellen

OK ≥ 99.0%   
 WARN ≥ 95.0%   
 KRIT < 95.0%

#### Farben der Zeitleiste

OK   
 WARN   
 KRIT   
 UNBEKANNT   
 unstetige Verfügbarkeit   
 Serverausfall   
 Wartungszeit   
 ungemonitort

Weitere Informationen erhalten Sie beim Kundenservice der LGB  
 ([kundenservice@geobasis-bb.de](mailto:kundenservice@geobasis-bb.de) · Telefon: +49 331 8844-123 oder unter [www.geobasis-bb.de](http://www.geobasis-bb.de))