













April 2017  
01.04. - 30.04.

Qualitätsmonitoring der Verfügbarkeit von  
Onlineanwendungen und Onlinediensten



























**Geodätischer Raumbezug**

|                |                                                                                    |               |
|----------------|------------------------------------------------------------------------------------|---------------|
| WFS-AFIS-BB    |  | 99.81%        |
| WMS-AFIS-BB    |  | 99.82%        |
| <b>Summary</b> |                                                                                    | <b>99.82%</b> |

**Liegenschaftsdaten**

|                    |                                                                                      |               |
|--------------------|--------------------------------------------------------------------------------------|---------------|
| WFS-GEBAEUDE-LOD2  |    | 96.83%        |
| WFS-FLUR-BB        |    | 99.83%        |
| WFS-LGB-ALKIS      |    | 11.28%        |
| WFS-ALKIS-NAS-BB   |    | 99.86%        |
| WFS-ALKIS-NAS-E-BB |   | 99.81%        |
| WFS-ALKIS-SF-BB    |  | 99.85%        |
| WFS-ALKIS-SF-E-BB  |  | 99.83%        |
| WMS-ALKIS-BB       |  | 99.80%        |
| WMS-ALKIS-E-BB     |  | 99.85%        |
| WMS-FLUR-BB        |  | 99.81%        |
| <b>Summary</b>     |                                                                                      | <b>90.67%</b> |

**Landschaftsdaten**

|                          |                                                                                      |        |
|--------------------------|--------------------------------------------------------------------------------------|--------|
| WMS_BB_DGM               |  | 99.92% |
| WMS_BB_DOP10             |  | 99.93% |
| WMS_BB_DOP20c            |  | 99.92% |
| WMS_BB_DOP20cir          |  | 99.93% |
| WMS_BB_DOP20g            |  | 99.93% |
| WMS_BB_DTK100_Ebenen     |  | 99.94% |
| WMS_BB_DTK100_Farbe      |  | 99.94% |
| WMS_BB_DTK100_Grau       |  | 99.95% |
| WMS_BB_DTK10_Ebenen      |  | 99.94% |
| WMS_BB_DTK10_Farbe       |  | 99.94% |
| WMS_BB_DTK10_Grau        |  | 99.94% |
| WMS_BB_DTK25_Ebenen      |  | 99.94% |
| WMS_BB_DTK25_Farbe       |  | 99.95% |
| WMS_BB_DTK25_Grau        |  | 99.95% |
| WMS_BB_DTK50_Ebenen      |  | 99.92% |
| WMS_BB_DTK50_Farbe       |  | 99.95% |
| WMS_BB_DTK50_Gau         |  | 99.95% |
| WMS_BB_LK250             |  | 99.95% |
| WMS_BB_RK100             |  | 99.94% |
| WMS_BB_SDOP20c           |  | 99.92% |
| WMS-DNM-Amtlich          |  | 99.96% |
| WMS-DNM-Grau             |  | 99.96% |
| WMS-DNM-Standard         |  | 99.96% |
| WMS WebAtlasDE BE/BB fix |  | 99.96% |
| WMTS WebAtlasDE BEBB     |  | 99.96% |
| WFS-LGB-ATKISBDLM        |  | 11.28% |

|                        |  |  |  |  |  |               |
|------------------------|--|--|--|--|--|---------------|
| WFS-ATKIS-BDLM-NAS-BB  |  |  |  |  |  | 99.85%        |
| WFS-ATKIS-BDLM-SF-BB   |  |  |  |  |  | 99.82%        |
| WFS-LGB-ATKISDLM50     |  |  |  |  |  | 11.28%        |
| WFS-ATKIS-DLM50-NAS-BB |  |  |  |  |  | 99.82%        |
| WFS-ATKIS-DLM50-SF-BB  |  |  |  |  |  | 99.81%        |
| WMS WebAtlasDE BE/BB   |  |  |  |  |  | 15.13%        |
| <b>Summary</b>         |  |  |  |  |  | <b>91.74%</b> |

### Verwaltungseinheiten

|                 |  |  |  |  |  |               |
|-----------------|--|--|--|--|--|---------------|
| WFS-G-HKFK-BEBB |  |  |  |  |  | 99.73%        |
| WFS-VG-BB       |  |  |  |  |  | 99.72%        |
| WMS-VG-BB       |  |  |  |  |  | 99.73%        |
| WMS-PLZ         |  |  |  |  |  | 99.95%        |
| <b>Summary</b>  |  |  |  |  |  | <b>99.78%</b> |

### Historische Daten

|                          |  |  |  |  |  |        |
|--------------------------|--|--|--|--|--|--------|
| WMS_BB_DOP100g_2001-2010 |  |  |  |  |  | 99.94% |
| WMS_BB_DOP20c_2005_2010  |  |  |  |  |  | 99.94% |
| WMS_BB_DOP20c_2009_2012  |  |  |  |  |  | 99.95% |
| WMS_BB_DOP25cb_2004      |  |  |  |  |  | 99.92% |
| WMS_BB_DOP40g_2001-2009  |  |  |  |  |  | 99.93% |
| WMS_BB_DR100             |  |  |  |  |  | 99.93% |
| WMS_BB_DR25              |  |  |  |  |  | 99.94% |
| WMS_BB_DTK100v_Farbe     |  |  |  |  |  | 99.94% |
| WMS_BB_DTK10v_Farbe      |  |  |  |  |  | 99.95% |
| WMS_BB_DTK25v_Farbe      |  |  |  |  |  | 99.96% |
| WMS_BB_DTK50v_Farbe      |  |  |  |  |  | 99.94% |
| WMS_BB_Schmettau         |  |  |  |  |  | 99.94% |
| WMS-BRW2010              |  |  |  |  |  | 99.95% |
| WMS-BRW2011              |  |  |  |  |  | 99.96% |
| WMS-BRW2012              |  |  |  |  |  | 99.96% |
| WMS-BRW2013              |  |  |  |  |  | 99.96% |
| WMS-BRW2014              |  |  |  |  |  | 99.96% |
| WMS-BRW2015              |  |  |  |  |  | 99.96% |
| WMS-BRW2016              |  |  |  |  |  | 99.96% |
| WMS-DNM-2009             |  |  |  |  |  | 99.96% |
| WMS-DNM-2010             |  |  |  |  |  | 99.96% |
| WMS-DNM-2011             |  |  |  |  |  | 99.96% |
| WMS-DNM-2012             |  |  |  |  |  | 99.96% |
| WMS-DNM-2013             |  |  |  |  |  | 99.95% |
| WMS-Flur2010             |  |  |  |  |  | 99.95% |
| WMS-Flur2011             |  |  |  |  |  | 99.96% |
| WMS-Flur2012             |  |  |  |  |  | 99.96% |
| WMS-Flur2013             |  |  |  |  |  | 99.96% |
| WMS-Flur2014             |  |  |  |  |  | 99.96% |
| WMS-Flur2015             |  |  |  |  |  | 99.96% |
| WMS-VG-BB2009            |  |  |  |  |  | 99.96% |
| WMS-VG-BB2010            |  |  |  |  |  | 99.96% |
| WMS-VG-BB2011            |  |  |  |  |  | 99.95% |
| WMS-VG-BB2012            |  |  |  |  |  | 99.96% |
| WMS-VG-BB2013            |  |  |  |  |  | 99.96% |
| WMS-VG-BB2014            |  |  |  |  |  | 99.96% |
| WMS-VG-BB2015            |  |  |  |  |  | 99.95% |

|                |  |  |  |  |  |               |
|----------------|--|--|--|--|--|---------------|
| WMS-VG-BB2016  |  |  |  |  |  | 99.96%        |
| <b>Summary</b> |  |  |  |  |  | <b>99.95%</b> |

### WWW / Portale

|                                  |  |  |  |  |  |               |
|----------------------------------|--|--|--|--|--|---------------|
| Detailansichtsdienst (Metadaten) |  |  |  |  |  | 99.75%        |
| Registry (Metadaten)             |  |  |  |  |  | 99.96%        |
| Validator (Metadaten)            |  |  |  |  |  | 99.96%        |
| brandenburg-viewer               |  |  |  |  |  | 99.96%        |
| Geoportal Brandenburg            |  |  |  |  |  | 99.96%        |
| LiKa Online                      |  |  |  |  |  | 99.96%        |
| Geobroker                        |  |  |  |  |  | 99.92%        |
| <b>Summary</b>                   |  |  |  |  |  | <b>99.92%</b> |

### Sonstige

|                 |  |  |  |  |  |               |
|-----------------|--|--|--|--|--|---------------|
| CSW-GeoMIS-BEBB |  |  |  |  |  | 99.74%        |
| WMS-AKT         |  |  |  |  |  | 99.95%        |
| WMS_BB_AKT      |  |  |  |  |  | 99.96%        |
| WMS-Bildflug    |  |  |  |  |  | 99.95%        |
| WMS-BS10        |  |  |  |  |  | 99.95%        |
| WMS-BS100       |  |  |  |  |  | 99.96%        |
| WMS-BS25        |  |  |  |  |  | 99.95%        |
| WMS-BS50        |  |  |  |  |  | 99.96%        |
| WMS-BS50as      |  |  |  |  |  | 99.96%        |
| WMS-ÖbVI        |  |  |  |  |  | 99.95%        |
| <b>Summary</b>  |  |  |  |  |  | <b>99.93%</b> |

### SAPOS

|                                   |  |  |  |  |  |               |
|-----------------------------------|--|--|--|--|--|---------------|
| SAPOS BB HEPS-Ntrip               |  |  |  |  |  | 99.98%        |
| SAPOS Datentransfer ZSS mit Ntrip |  |  |  |  |  | 99.98%        |
| SAPOS BB GPPS                     |  |  |  |  |  | 99.97%        |
| <b>Summary</b>                    |  |  |  |  |  | <b>99.98%</b> |

#### Verfügbarkeitsschwellen

OK ≥ 99.0%   
 WARN ≥ 95.0%   
 KRIT < 95.0%

#### Farben der Zeitleiste

OK   
 WARN   
 KRIT   
 UNBEKANNT   
 unstetige Verfügbarkeit   
 Serverausfall   
 Wartungszeit   
 ungemontiert

### Annotations

| Service              | From                | Until               | Annotation                                                |
|----------------------|---------------------|---------------------|-----------------------------------------------------------|
| WMS-AFIS-BB          | 2017-04-04 09:38:16 | 2017-04-04 10:04:19 | Außerplanmäßige Wartung der AAA-Dienste Server            |
| WFS-LGB-ALKIS        | 2017-04-04 09:46:34 | 2017-04-10 00:00:00 | Dienst fällt weg, redundant mit: WFS-ALKIS-SF-BB          |
| WFS-LGB-ATKISBDLM    | 2017-04-04 09:47:16 | 2017-04-10 00:00:00 | Dienst fällt weg, redundant mit: WFS-ATKIS-BDLM-SF-BB     |
| WFS-LGB-ATKISDLM50   | 2017-04-04 09:47:16 | 2017-04-10 00:00:00 | Dienst fällt weg, redundant mit: WFS-ATKIS-DLM50-SF-BB    |
| WMS-AFIS-BB          | 2017-04-04 14:49:46 | 2017-04-04 15:23:13 | Außerplanmäßige Wartung der AAA-Dienste Server            |
| WMS WebAtlasDE BE/BB | 2017-04-05 14:29:06 | 2017-04-10 00:00:00 | Dienst fällt weg, redundant mit: WMS WebAtlasDE BE/BB fix |
| WFS-GEBAEUDE-LOD2    | 2017-04-11 14:44:24 | 2017-04-12 11:00:05 | Software Fehler des Dienstes                              |

Weitere Informationen erhalten Sie beim Kundenservice der LGB  
 ([kundenservice@geobasis-bb.de](mailto:kundenservice@geobasis-bb.de) · Telefon: +49 331 8844-123 oder unter [www.geobasis-bb.de](http://www.geobasis-bb.de))