



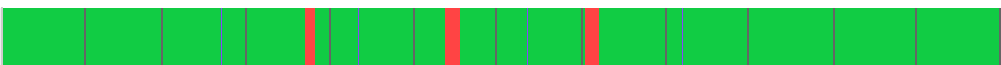








Jahresübersicht 2017
01.01. - 31.12.

Qualitätsmonitoring der Verfügbarkeit von
Onlineanwendungen und Onlinediensten






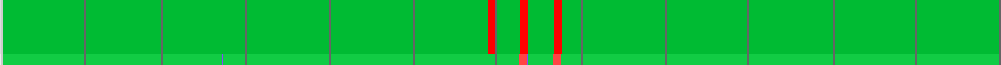
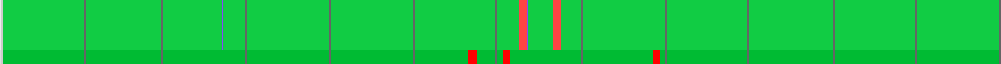
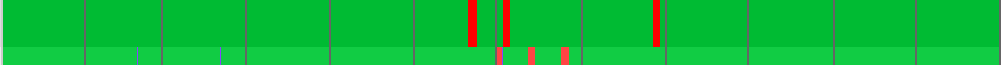
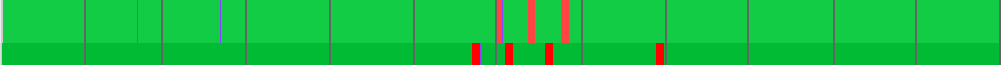









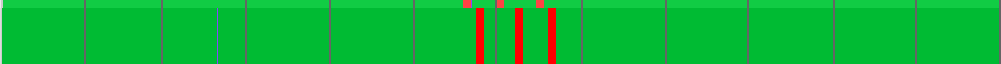








Geodätischer Raumbezug

WFS-AFIS-BB		98.50%
WMS-AFIS-BB		98.51%
Zusammenfassung		98.50%

Liegenschaftsdaten

WFS-GEBAEUDE-LOD2		96.75%
WFS-FLUR-BB		98.48%
WFS-ALKIS-NAS-BB		98.49%
WFS-ALKIS-NAS-E-BB		98.49%
WFS-ALKIS-SF-BB		98.49%
WFS-ALKIS-SF-E-BB		98.49%
WMS-ALKIS-BB		97.75%
WMS-ALKIS-E-BB		97.75%
WMS-FLUR-BB		98.50%
Zusammenfassung		98.13%

Landschaftsdaten

WMS_BB_DGM		99.41%
WMS_BB_DOP10		99.34%
WMS_BB_DOP20c		99.08%
WMS_BB_DOP20cir		99.35%
WMS_BB_DOP20g		99.37%
WMS_BB_DTK100_Ebenen		99.47%
WMS_BB_DTK100_Farbe		99.45%
WMS_BB_DTK100_Grau		99.36%
WMS_BB_DTK10_Ebenen		99.49%
WMS_BB_DTK10_Farbe		99.34%
WMS_BB_DTK10_Grau		99.35%
WMS_BB_DTK25_Ebenen		99.42%
WMS_BB_DTK25_Farbe		99.35%
WMS_BB_DTK25_Grau		99.35%
WMS_BB_DTK50_Ebenen		99.41%
WMS_BB_DTK50_Farbe		99.35%
WMS_BB_DTK50_Gau		99.36%
WMS_BB_LK250		99.37%
WMS_BB_RK100		99.34%
WMS_BB_SDOP20c		99.45%
WMS-DNM-Amtlich		99.77%
WMS-DNM-Grau		99.78%
WMS-DNM-Standard		99.77%
WMS WebAtlasDE BE/BB fix		99.78%
WMTS WebAtlasDE BEBB		99.78%
WFS-ATKIS-BDLM-NAS-BB		98.50%
WFS-ATKIS-BDLM-SF-BB		98.50%

Zusammenfassung		99.63%
------------------------	--	---------------

WWW / Portale

Geobroker		99.43%
Detailansichtsdienst (Metadaten)		99.67%
Registry (Metadaten)		99.74%
Validator (Metadaten)		99.79%
Geoportale Brandenburg		99.76%
LiKa Online		96.11%
Zusammenfassung		99.08%

Sonstige

CSW-GeoMIS-BEBB		99.64%
WMS_BB_AKT		99.77%
WMS-Bildflug		99.78%
WMS-BS10		99.78%
WMS-BS100		99.78%
WMS-BS25		99.78%
WMS-BS50		99.79%
WMS-BS50as		99.78%
WMS-ÖbVI		99.78%
Zusammenfassung		99.76%

SAPOS

SAPOS BB HEPS-Ntrip		99.98%
SAPOS Datentransfer ZSS mit Ntrip		99.96%
SAPOS BB GPPS		100.00%
Zusammenfassung		99.98%

Verfügbarkeitsschwellen

OK ≥ 99.0%
 WARN ≥ 95.0%
 KRIT < 95.0%

Farben der Zeitleiste

OK
 WARN
 KRIT
 UNBEKANNT
 unstetige Verfügbarkeit
 Serverausfall
 Wartungszeit
 ungemonitort

Weitere Informationen erhalten Sie beim Kundenservice der LGB
 (kundenservice@geobasis-bb.de · Telefon: +49 331 8844-123 oder unter www.geobasis-bb.de)