















29. KW 2016
18.07. - 24.07.

Qualitätsmonitoring der Verfügbarkeit von
Onlineanwendungen und Onlinediensten



























Geodätischer Raumbezug

WFS-AFIS-BB								99.59%
WMS-AFIS-BB								99.62%
Zusammenfassung								99.60%

Liegenschaftsdaten

WFS-GEBAEUDE-LOD2								100.00%
WFS-FLUR-BB								99.59%
WFS-LGB-ALKIS								99.61%
WFS-ALKIS-NAS-BB								99.59%
WFS-ALKIS-NAS-E-BB								99.59%
WFS-ALKIS-SF-BB								99.61%
WFS-ALKIS-SF-E-BB								99.59%
WMS-ALKIS-BB								99.61%
WMS-ALKIS-E-BB								99.59%
WMS-FLUR-BB								99.58%
Zusammenfassung								99.64%

Landschaftsdaten

WCS_BB_DOP20c								99.56%
WMS_BB_DGM								99.55%
WMS_BB_DOP10								99.60%
WMS_BB_DOP20c								99.56%
WMS_BB_DOP20cir								99.62%
WMS_BB_DOP20g								99.57%
WMS_BB_DTK100_Ebenen								99.57%
WMS_BB_DTK100_Farbe								99.58%
WMS_BB_DTK100_Grau								99.59%
WMS_BB_DTK10_Ebenen								99.55%
WMS_BB_DTK10_Farbe								99.59%
WMS_BB_DTK10_Grau								99.59%
WMS_BB_DTK25_Ebenen								99.56%
WMS_BB_DTK25_Farbe								99.62%
WMS_BB_DTK25_Grau								99.56%
WMS_BB_DTK50_Ebenen								99.57%
WMS_BB_DTK50_Farbe								99.57%
WMS_BB_DTK50_Gau								99.61%
WMS_BB_LK250								99.57%
WMS_BB_RK100								99.58%
WMS_BB_SDOP20c								99.57%
WMS-DNM-Amtlich								99.61%
WMS-DNM-Grau								99.59%
WMS-DNM-Standard								99.61%
WFS-LGB-ATKISBDLM								99.58%
WFS-ATKIS-BDLM-NAS-BB								99.58%

WMS-AKT									99.61%
WMS-Bildflug									99.58%
WMS-BS10									99.58%
WMS-BS100									99.58%
WMS-BS25									99.60%
WMS-BS50									99.58%
WMS-BS50as									99.61%
WMS-ÖbVI									99.61%
WMS-Badestellen									100.00%
WMS-EZGB									99.86%
WMS-GEWNET									99.96%
WMS-WKA									100.00%
Zusammenfassung									99.70%

SAPOS

SAPOS BB HEPS-Ntrip									96.17%
SAPOS Datentransfer ZSS mit Ntrip									100.00%
SAPOS BB GPPS									100.00%
Zusammenfassung									98.72%

Verfügbarkeitsschwellen

OK ≥ 99.0% WARN ≥ 95.0% KRIT < 95.0%

Farben der Zeitleiste

OK WARN KRIT UNBEKANNT unetige Verfügbarkeit Serverausfall Wartungszeit ungemonitort

Weitere Informationen erhalten Sie beim Kundenservice der LGB
 (kundenservice@geobasis-bb.de · Telefon: +49 331 8844-123 oder unter www.geobasis-bb.de)