













Dezember 2016
01.12. - 31.12.

Qualitätsmonitoring der Verfügbarkeit von
Onlineanwendungen und Onlinediensten



























Geodätischer Raumbezug

WFS-AFIS-BB		99.21%
WMS-AFIS-BB		99.16%
Zusammenfassung		99.19%

Liegenschaftsdaten

WFS-GEBAEUDE-LOD2		92.60%
WFS-FLUR-BB		99.16%
WFS-LGB-ALKIS		99.21%
WFS-ALKIS-NAS-BB		99.20%
WFS-ALKIS-NAS-E-BB		99.18%
WFS-ALKIS-SF-BB		99.20%
WFS-ALKIS-SF-E-BB		99.20%
WMS-ALKIS-BB		99.16%
WMS-ALKIS-E-BB		99.15%
WMS-FLUR-BB		99.16%
Zusammenfassung		98.52%

Landschaftsdaten

WMS_BB_DGM		99.88%
WMS_BB_DOP10		99.81%
WMS_BB_DOP20c		99.82%
WMS_BB_DOP20cir		99.82%
WMS_BB_DOP20g		99.87%
WMS_BB_DTK100_Ebenen		99.88%
WMS_BB_DTK100_Farbe		99.89%
WMS_BB_DTK100_Grau		99.87%
WMS_BB_DTK10_Ebenen		99.86%
WMS_BB_DTK10_Farbe		99.84%
WMS_BB_DTK10_Grau		99.83%
WMS_BB_DTK25_Ebenen		99.89%
WMS_BB_DTK25_Farbe		99.88%
WMS_BB_DTK25_Grau		99.87%
WMS_BB_DTK50_Ebenen		99.90%
WMS_BB_DTK50_Farbe		99.86%
WMS_BB_DTK50_Gau		99.88%
WMS_BB_LK250		99.88%
WMS_BB_RK100		99.87%
WMS_BB_SDOP20c		99.88%
WMS-DNM-Amtlich		99.62%
WMS-DNM-Grau		99.61%
WMS-DNM-Standard		99.58%
WMS WebAtlasDE BE/BB fix		99.86%
WMTS WebAtlasDE BEBB		99.88%
WFS-LGB-ATKISBDLM		99.22%

WFS-ATKIS-BDLM-NAS-BB						99.21%
WFS-ATKIS-BDLM-SF-BB						99.20%
WFS-LGB-ATKISDLM50						99.23%
WFS-ATKIS-DLM50-NAS-BB						99.19%
WFS-ATKIS-DLM50-SF-BB						99.20%
WMS WebAtlasDE BE/BB						99.21%
Zusammenfassung						99.70%

Verwaltungseinheiten

WFS-G-HKFK-BEBB						99.60%
WFS-VG-BB						99.61%
WMS-VG-BB						99.62%
WMS-PLZ						99.61%
Zusammenfassung						99.61%

Historische Daten

WMS_BB_DOP100g_2001-2010						99.89%
WMS_BB_DOP20c_2005_2010						99.85%
WMS_BB_DOP20c_2009_2012						99.87%
WMS_BB_DOP25cb_2004						99.64%
WMS_BB_DOP40g_2001-2009						99.87%
WMS_BB_DR100						99.85%
WMS_BB_DR25						99.88%
WMS_BB_DTK100v_Farbe						99.88%
WMS_BB_DTK10v_Farbe						99.87%
WMS_BB_DTK25v_Farbe						99.89%
WMS_BB_DTK50v_Farbe						99.88%
WMS_BB_Schmettau						99.88%
WMS-BRW2010						99.61%
WMS-BRW2011						99.60%
WMS-BRW2012						99.61%
WMS-BRW2013						99.61%
WMS-BRW2014						99.60%
WMS-BRW2015						99.61%
WMS-BRW2016						99.61%
WMS-DNM-2009						99.96%
WMS-DNM-2010						99.61%
WMS-DNM-2011						99.62%
WMS-DNM-2012						99.60%
WMS-DNM-2013						99.60%
WMS-Flur2010						99.62%
WMS-Flur2011						99.61%
WMS-Flur2012						99.62%
WMS-Flur2013						99.62%
WMS-Flur2014						99.97%
WMS-Flur2015						99.97%
WMS-VG-BB2009						99.98%
WMS-VG-BB2010						99.58%
WMS-VG-BB2011						99.59%
WMS-VG-BB2012						99.60%
WMS-VG-BB2013						99.61%
WMS-VG-BB2014						99.63%
WMS-VG-BB2015						99.61%

WMS-VG-BB2016						99.60%
Zusammenfassung						99.72%

WWW / Portale

Detailansichtsdienst (Metadaten)						99.53%
Registry (Metadaten)						99.89%
Validator (Metadaten)						99.92%
GDI-Berlin/Brandenburg						99.91%
brandenburg-viewer						99.91%
Geoportals Brandenburg						99.91%
LiKa Online						99.98%
Geobroker						99.99%
Zusammenfassung						99.88%

Sonstige

CSW-GeoMIS-BEBB						99.59%
WMS-AKT						99.60%
WMS_BB_AKT						99.61%
WMS-Bildflug						99.62%
WMS-BS10						99.61%
WMS-BS100						99.61%
WMS-BS25						99.61%
WMS-BS50						99.62%
WMS-BS50as						99.61%
WMS-ÖbVI						99.62%
Zusammenfassung						99.61%

SAPOS

SAPOS BB HEPS-Ntrip						99.92%
SAPOS Datentransfer ZSS mit Ntrip						99.95%
SAPOS BB GPPS						99.96%
Zusammenfassung						99.94%

Verfügbarkeitsschwellen

OK ≥ 99.0% WARN ≥ 95.0% KRIT < 95.0%

Farben der Zeitleiste

OK WARN KRIT UNBEKANNT unetige Verfügbarkeit Serverausfall Wartungszeit ungemontort

Anmerkungen

Service	Von	Bis	Anmerkung
Alle in FFO bereitgestellten Dienste + SAPOS	2016-12-02 13:32:19	2016-12-02 13:55:47	Hardware: Cluster Ausfall
Vereinzelte Server auf denen WMS und WFS bereitgestellt wird	2016-12-02 13:55:47	2016-12-02 16:11:28	Software: Fehler der Software zur Dienstbereitstellung
WFS-GEBAEUDE-LOD2	2016-12-10 17:04:52	2016-12-12 16:56:24	Konfigurationsfehler im Betriebssystem nach autom. Update
Dienste mit der URL: security.geobasis-bb.de	2016-12-26 06:36:03	2016-12-26 11:09:23	Fehlerhaftes Server Update, betroffene Dienste mit Hostname: security.geobasis-bb.de

Weitere Informationen erhalten Sie beim Kundenservice der LGB
 (kundenservice@geobasis-bb.de · Telefon: +49 331 8844-123 oder unter www.geobasis-bb.de)