







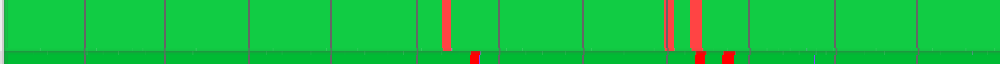





Jahresübersicht 2016
01.01. - 31.12.

Qualitätsmonitoring der Verfügbarkeit von
Onlineanwendungen und Onlinediensten


























Geodätischer Raumbezug

WFS-AFIS-BB		98.21%
WMS-AFIS-BB		98.21%
Zusammenfassung		98.21%

Liegenschaftsdaten

WFS-GEBAEUDE-LOD2		96.12%
WFS-FLUR-BB		98.21%
WFS-LGB-ALKIS		98.21%
WFS-ALKIS-NAS-BB		98.21%
WFS-ALKIS-NAS-E-BB		98.21%
WFS-ALKIS-SF-BB		98.21%
WFS-ALKIS-SF-E-BB		98.21%
WMS-ALKIS-BB		98.20%
WMS-ALKIS-E-BB		98.20%
WMS-FLUR-BB		97.77%
Zusammenfassung		97.96%

Landschaftsdaten

WMS_BB_DGM		99.53%
WMS_BB_DOP10		99.51%
WMS_BB_DOP20c		99.43%
WMS_BB_DOP20cir		99.51%
WMS_BB_DOP20g		99.53%
WMS_BB_DTK100_Ebenen		99.53%
WMS_BB_DTK100_Farbe		99.53%
WMS_BB_DTK100_Grau		99.51%
WMS_BB_DTK10_Ebenen		99.53%
WMS_BB_DTK10_Farbe		99.52%
WMS_BB_DTK10_Grau		99.52%
WMS_BB_DTK25_Ebenen		99.30%
WMS_BB_DTK25_Farbe		99.51%
WMS_BB_DTK25_Grau		99.51%
WMS_BB_DTK50_Ebenen		99.48%
WMS_BB_DTK50_Farbe		99.52%
WMS_BB_DTK50_Gau		99.53%
WMS_BB_LK250		99.52%
WMS_BB_RK100		99.52%
WMS_BB_SDOP20c		99.52%
WMS-DNM-Amtlich		99.27%
WMS-DNM-Grau		99.27%
WMS-DNM-Standard		99.26%
WMS WebAtlasDE BE/BB fix		99.09%
WMTS WebAtlasDE BEBB		99.11%
WFS-LGB-ATKISBDLM		98.40%

WFS-ATKIS-BDLM-NAS-BB		98.40%
WFS-ATKIS-BDLM-SF-BB		98.39%
WFS-LGB-ATKISDLM50		98.40%
WFS-ATKIS-DLM50-NAS-BB		98.39%
WFS-ATKIS-DLM50-SF-BB		98.39%
WMS WebAtlasDE BE/BB		98.21%
Zusammenfassung		99.21%

Verwaltungseinheiten

WFS-G-HKFK-BEBB		99.26%
WFS-VG-BB		99.25%
WMS-VG-BB		99.28%
WMS-PLZ		99.28%
Zusammenfassung		99.27%

Historische Daten

WMS_BB_DOP100g_2001-2010		99.53%
WMS_BB_DOP20c_2005_2010		99.52%
WMS_BB_DOP20c_2009_2012		99.52%
WMS_BB_DOP25cb_2004		99.16%
WMS_BB_DOP40g_2001-2009		99.52%
WMS_BB_DR100		99.52%
WMS_BB_DR25		99.52%
WMS_BB_DTK100v_Farbe		99.53%
WMS_BB_DTK10v_Farbe		99.52%
WMS_BB_DTK25v_Farbe		99.34%
WMS_BB_DTK50v_Farbe		99.20%
WMS_BB_Schmettau		99.52%
WMS-BRW2010		99.27%
WMS-BRW2011		99.27%
WMS-BRW2012		99.28%
WMS-BRW2013		99.27%
WMS-BRW2014		99.15%
WMS-BRW2015		99.17%
WMS-BRW2016		99.16%
WMS-DNM-2009		99.99%
WMS-DNM-2010		99.30%
WMS-DNM-2011		99.27%
WMS-DNM-2012		99.27%
WMS-DNM-2013		99.27%
WMS-Flur2010		99.17%
WMS-Flur2011		99.18%
WMS-Flur2012		99.18%
WMS-Flur2013		99.18%
WMS-Flur2014		100.00%
WMS-Flur2015		99.98%
WMS-VG-BB2009		100.00%
WMS-VG-BB2010		99.27%
WMS-VG-BB2011		99.28%
WMS-VG-BB2012		99.27%
WMS-VG-BB2013		99.28%
WMS-VG-BB2014		99.18%
WMS-VG-BB2015		99.18%

WMS-VG-BB2016																				99.17%
Zusammenfassung																				99.38%

WWW / Portale

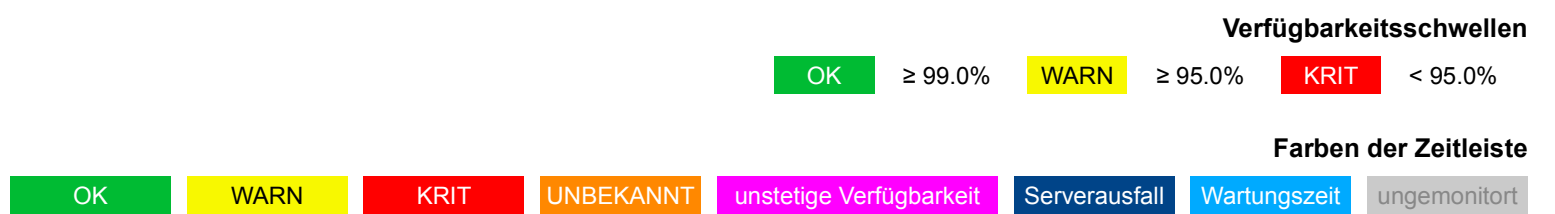
Detailansichtsdienst (Metadaten)																				99.30%
Registry (Metadaten)																				99.61%
Validator (Metadaten)																				99.64%
GDI-Berlin/Brandenburg																				99.33%
brandenburg-viewer																				99.33%
Geoportals Brandenburg																				99.30%
LiKa Online																				99.30%
Geobroker																				99.85%
Zusammenfassung																				99.46%

Sonstige

CSW-GeoMIS-BEBB																				99.27%
WMS-AKT																				99.28%
WMS_BB_AKT																				99.16%
WMS-Bildflug																				99.30%
WMS-BS10																				99.28%
WMS-BS100																				99.27%
WMS-BS25																				99.27%
WMS-BS50																				99.27%
WMS-BS50as																				99.27%
WMS-ÖbVI																				99.27%
Zusammenfassung																				99.26%

SAPOS

SAPOS BB HEPS-Ntrip																				98.77%
SAPOS Datentransfer ZSS mit Ntrip																				99.74%
SAPOS BB GPPS																				99.76%
Zusammenfassung																				99.42%



Weitere Informationen erhalten Sie beim Kundenservice der LGB
 (kundenservice@geobasis-bb.de · Telefon: +49 331 8844-123 oder unter www.geobasis-bb.de)